

PLAN OF SUBDIVISION OF
LOT A, PLAN 23921
DISTRICT LOT 634
CARIBOO DISTRICT

PLAN No. PGP 46509

DEPOSITED IN THE LAND TITLE OFFICE
AT PRINCE GEORGE, B.C., THIS 21
DAY OF FEB, 2001.

B.C.G.S. 93G.087



SCALE = 1 : 750

ALL DISTANCES SHOWN ARE IN METRES.

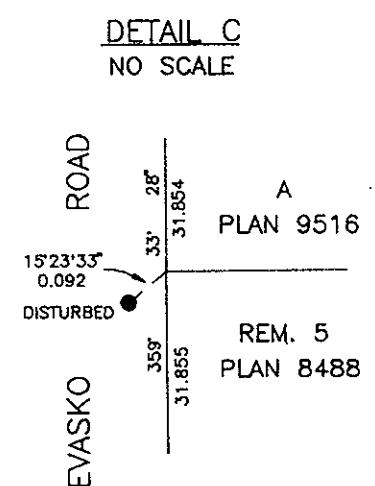
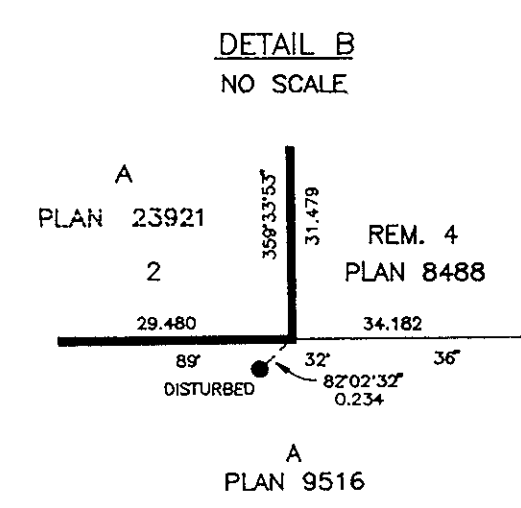
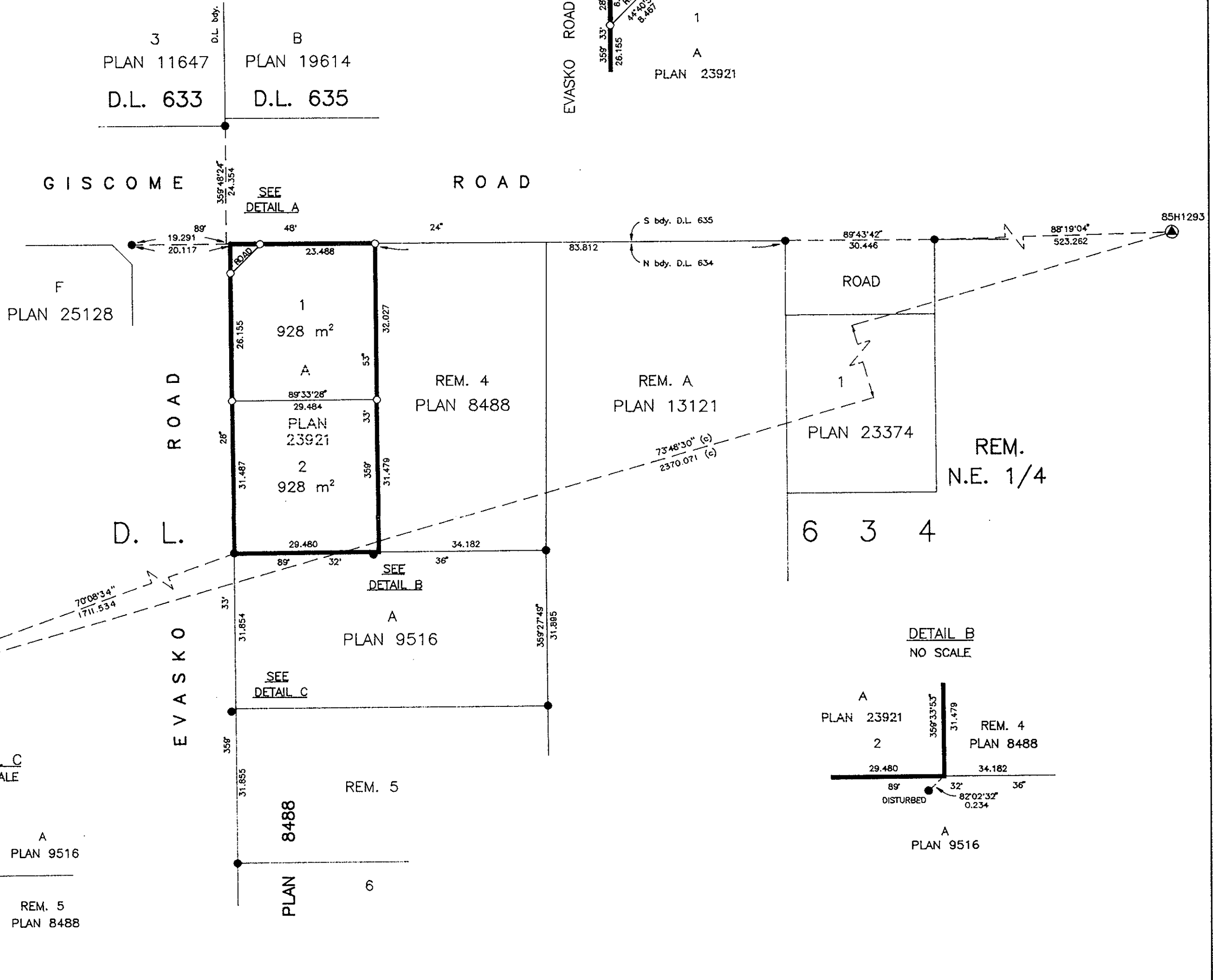
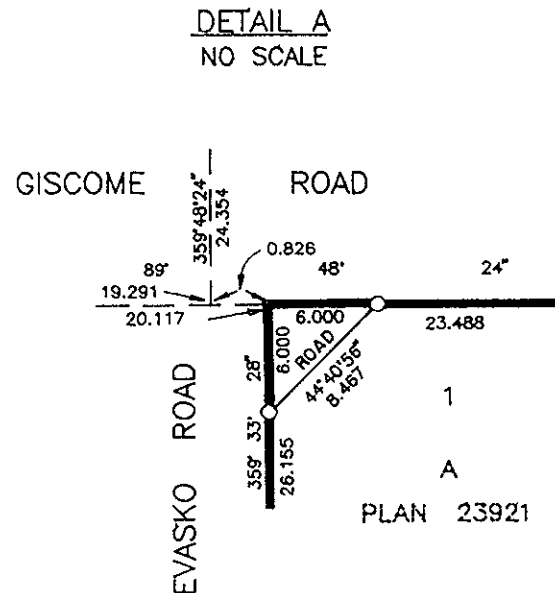
THIS PLAN SHOWS GROUND-LEVEL MEASURED DISTANCES.
PRIOR TO COMPUTATION OF U.T.M. COORDINATES, MULTIPLY
BY COMBINED FACTOR 0.9995006.

GRID BEARINGS ARE DERIVED FROM OBSERVATIONS
BETWEEN CONTROL MONUMENTS 85H1279, AND 85H1293,
INTEGRATED SURVEY AREA NUMBER 39, PRINCE GEORGE.

REGISTRAR *AK*

LEGEND

- STANDARD IRON POST FOUND
- STANDARD IRON POST PLACED
- ▲ CONTROL MONUMENT



CIBC MORTGAGE CORPORATION
 AUTHORIZED SIGNATORY *[Signature]*
 PRINT NAME JOANNE PHILLIPS

APPROVED UNDER THE LAND TITLE ACT,
THIS 16th DAY OF February, 2001

AUTHORIZED SIGNATORY *[Signature]*
 PRINT NAME BOB CHEPIL

[Signature]
 APPROVING OFFICER, CITY OF PRINCE GEORGE.

OWNER: KENNETH GORDON JOHNSTON
 OWNER: MARGARET GEORGEANN JOHNSTON

WITNESS (AS TO BOTH SIGNATURES)
 PRINT NAME [Signature]

WITNESS (AS TO BOTH SIGNATURES)
 PRINT NAME PARI KHORASANEH

ADDRESS [Signature]
 OCCUPATION Accountant

ADDRESS 426 CM 1800-1006 W. VANCOUVER ST.
VANCOUVER BC V6E 4M1
 OCCUPATION MORTGAGE SUPPORT

I, RONALD L. JOHNS, A BRITISH COLUMBIA LAND SURVEYOR, OF PRINCE GEORGE, IN BRITISH COLUMBIA, CERTIFY THAT I WAS PRESENT AT AND PERSONALLY SUPERINTENDED THE SURVEY REPRESENTED BY THIS PLAN AND THAT THE SURVEY AND PLAN ARE CORRECT. THE SURVEY WAS COMPLETED ON THE 17TH DAY OF JULY, 2000.

[Signature]
 R.L. JOHNS, B.C.L.S., C.L.S.

THIS PLAN LIES WITHIN THE FRASER-FORT GEORGE REGIONAL DISTRICT.

R. L. JOHNS LAND SURVEYING LTD.
 LEGAL AND ENGINEERING SURVEYS
 240 VICTORIA STREET
 PRINCE GEORGE, B. C. V2L 2J4
 PHONE: (250)562-5759
 FAX: (250)562-5703