

PLAN OF SUBDIVISION OF
LOT 3, PLAN 17413
DISTRICT LOT 2425
CARIBOO DISTRICT

B.C.G.S. 93J.006 & 93J.007

PLAN No. PGP 42187

DEPOSITED IN THE LAND TITLE OFFICE
AT PRINCE GEORGE, B.C., THIS 27
DAY OF Feb., 1998

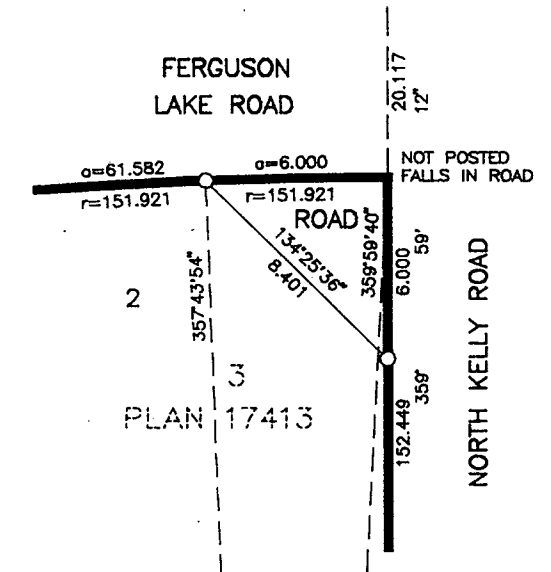
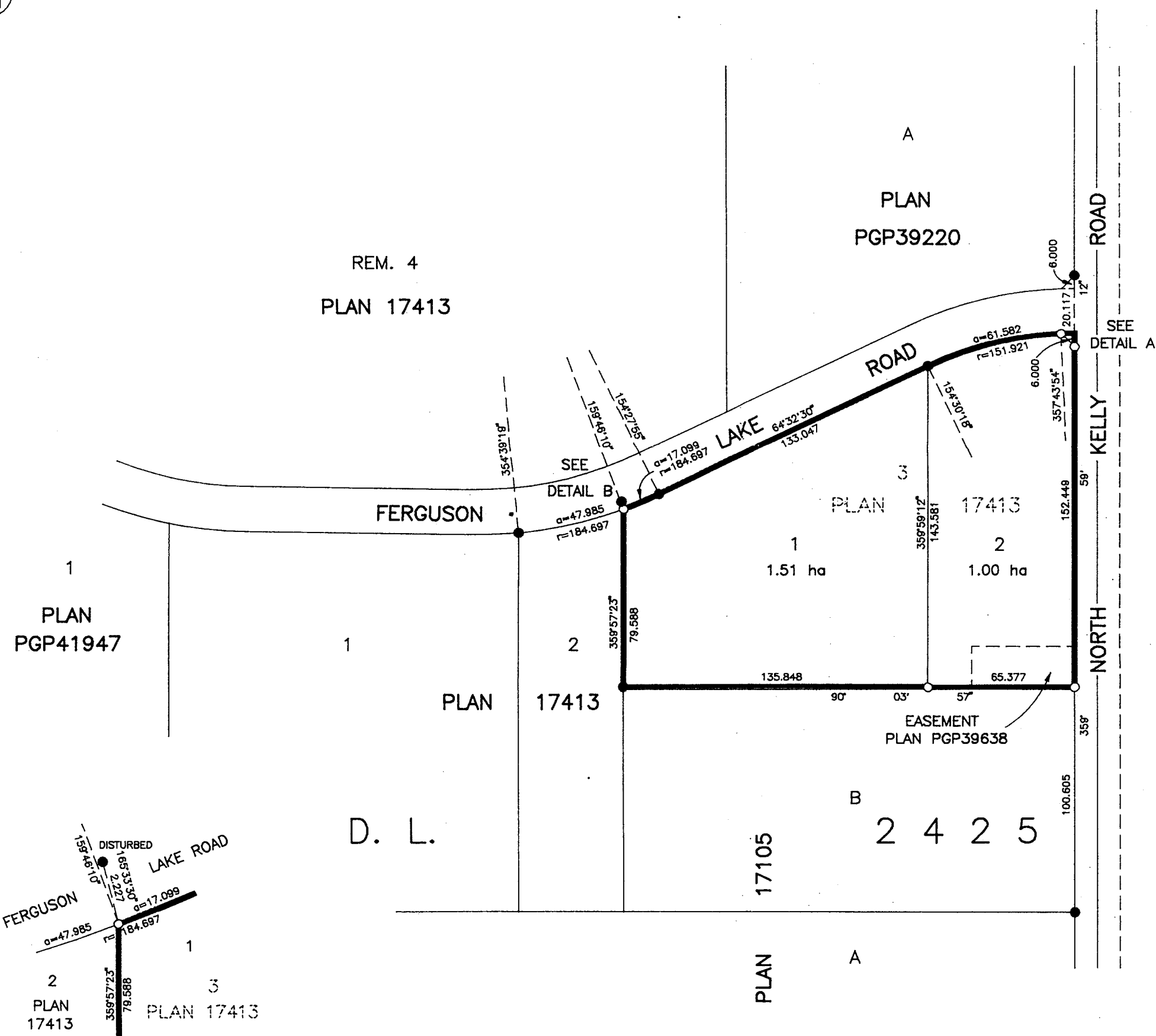


SCALE = 1 : 2000
ALL DISTANCES ARE SHOWN IN METRES.

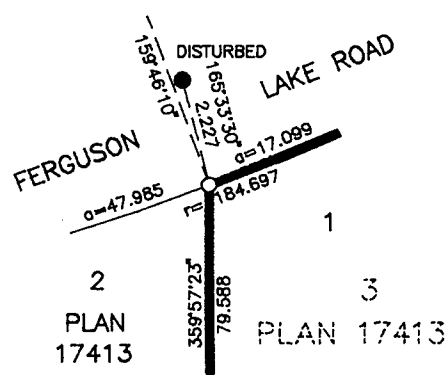
BEARINGS ARE ASTRONOMIC, DERIVED FROM THE
NORTH BOUNDARY OF LOT 3, PLAN 17413.

LEGEND

- STANDARD IRON POST FOUND
- STANDARD IRON POST PLACED



DETAIL A
NO SCALE



DETAIL B
NO SCALE

REM. N.W. 1/4 D.L. 2432

I, RONALD L. JOHNS, A BRITISH COLUMBIA LAND SURVEYOR, OF PRINCE GEORGE, IN BRITISH COLUMBIA, CERTIFY THAT I WAS PRESENT AT AND PERSONALLY SUPERINTENDED THE SURVEY REPRESENTED BY THIS PLAN AND THAT THE SURVEY AND PLAN ARE CORRECT. THE SURVEY WAS COMPLETED ON THE 9TH DAY OF JANUARY, 1998.

R.L. Johns
R.L. JOHNS, B.C.L.S., C.L.S.

OWNER: *Frederick Helbak Kristensen*
FREDERICK HELBAK KRISTENSEN
OWNER: *Bonina Marie Kristensen*
BONINA MARIE KRISTENSEN
WITNESS (AS TO BOTH SIGNATURES): *Lenora Kristensen*
LENORA KRISTENSEN
PRINT NAME
RR#2 SITE 1 Camp. 56
ADDRESS
PR. GEORGE BC V2N2H9
Secretary.
OCCUPATION

MORTGAGEE:
THE TORONTO-DOMINION BANK
AUTHORIZED SIGNATORY: *Brian Kay*
BRIAN KAY
PRINT NAME
AUTHORIZED SIGNATORY: *Walter Bolton*
WALTER BOLTON
PRINT NAME
WITNESS (AS TO BOTH SIGNATURES): *Loai Lurn*
LOAI LURN
PRINT NAME
202 1531 8TH AVE.
ADDRESS
PRINCE GEORGE B.C. V2L 3R3
NOTARY PUBLIC
OCCUPATION

APPROVED UNDER THE LAND TITLE ACT
THIS 26th DAY OF February, 1998

Ed. Chmura
ED. CHMURA
APPROVING OFFICER, CITY OF PRINCE GEORGE.

THIS PLAN LIES WITHIN THE FRASER-FORT GEORGE REGIONAL DISTRICT.

R. L. JOHNS LAND SURVEYING LTD.
LEGAL AND ENGINEERING SURVEYS
240 VICTORIA STREET
PRINCE GEORGE, B. C. V2L 2J4
PHONE: (250)562-5759
FAX: (250)562-5703
97-184 27-23