

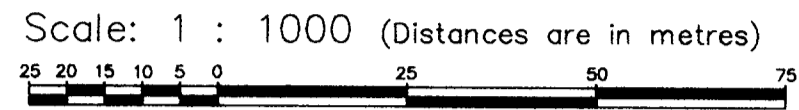
PLAN OF SUBDIVISION OF LOT 18,  
PLAN 10486, DISTRICT LOT 754,  
CARIBOO DISTRICT.

B.C.G.S. 93G.087

PLAN NO. PGP 40654

Deposited in the Land Title Office at Prince  
George this 23 day of Nov. 1996

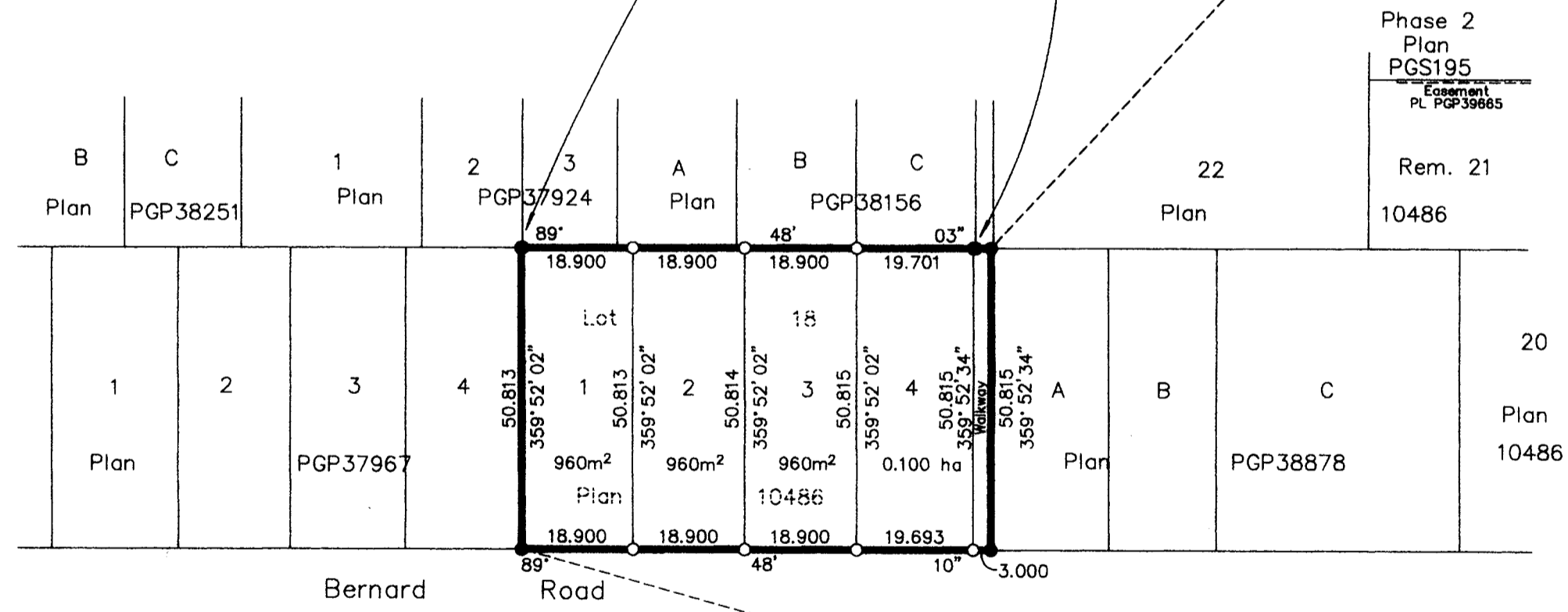
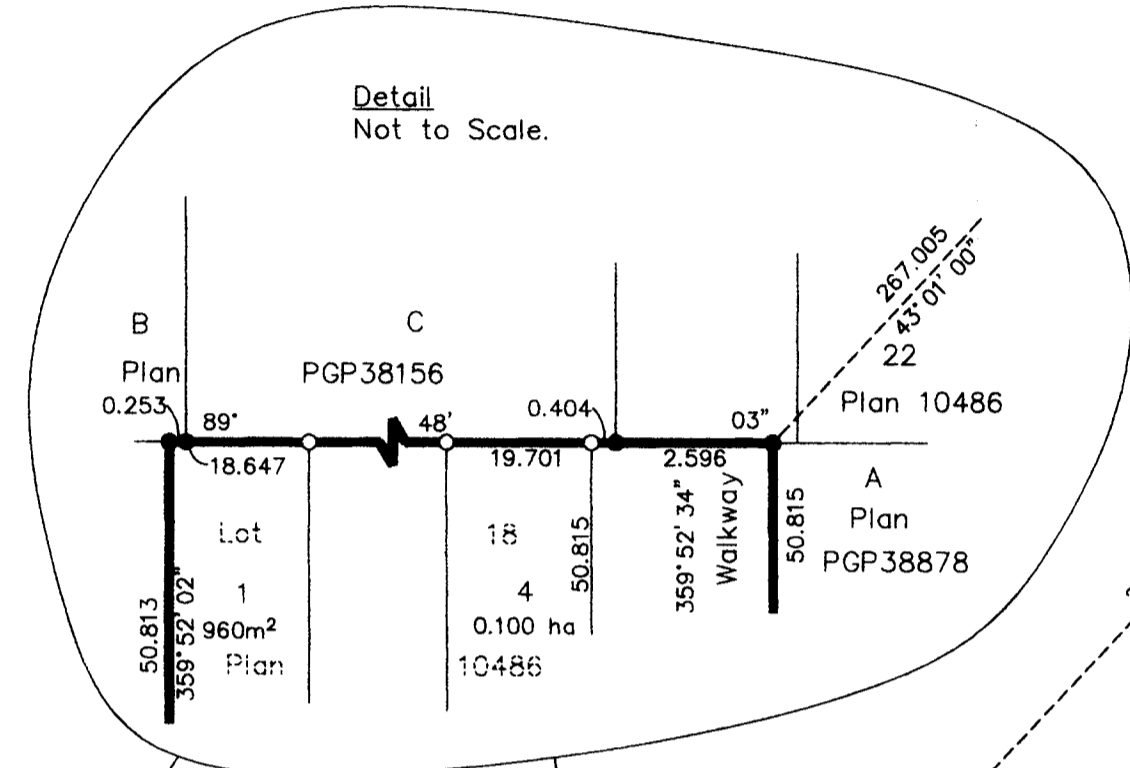
*B.B.*  
REGISTRAR



- LEGEND**
- Standard Iron Post Found
  - Standard Iron Post Placed
  - ⊙ Control Monument Found

Grid bearings are derived from observations between control monuments 86H1546 and 86H1835, integrated survey area number 39, City of Prince George, B.C.

Note: This plan shows ground level measured distances. Prior to computation of U.T.M. co-ordinates multiply by the combined factor 0.999506835



I, Gordon Kilbride, a British Columbia Land Surveyor of Prince George in British Columbia, certify that I was present at and personally superintended the survey represented by this plan and that the survey and plan are correct. The survey was completed on the 24th day of July, 1996.

*Gordon Kilbride*  
Gordon Kilbride, B.C.L.S.  
LTO Client No. 010909

Owner: Lot 18, District Lot 754, Cariboo District, Plan 10486

*W. Bratton*  
Walter Bratton  
Witness  
*Gordon Kilbride*  
Gordon Kilbride  
Print Name  
324 Vancouver Street  
Address  
Prince George V2L 2N9  
Postal Code  
BC Land Surveyor  
Occupation

Approved under the Land Title Act this 31st day of October 1996  
*Ed Chute*  
Approving Officer  
City of Prince George

This plan lies within the Fraser-Fort George Regional District.

**KILBRIDE LAND SURVEYING LTD.**  
British Columbia Land Surveyors  
Prince George, B.C.  
Ph: (604) 562-1196 Fax: 562-3656

F.B.- T072	D.L.- 754	File No. -960516
------------	-----------	------------------