


PLAN No. PGP 37164

DEPOSITED IN THE LAND TITLE OFFICE AT PRINCE GEORGE, B.C., THIS 15th DAY OF June, 1993

REGISTRAR W.B.

PLAN OF SUBDIVISION OF LOT 3 AND PART OF LOT 4, PLAN 13832 DISTRICT LOT 1598, CARIBOO DISTRICT. B.C.G.S. 93G.086

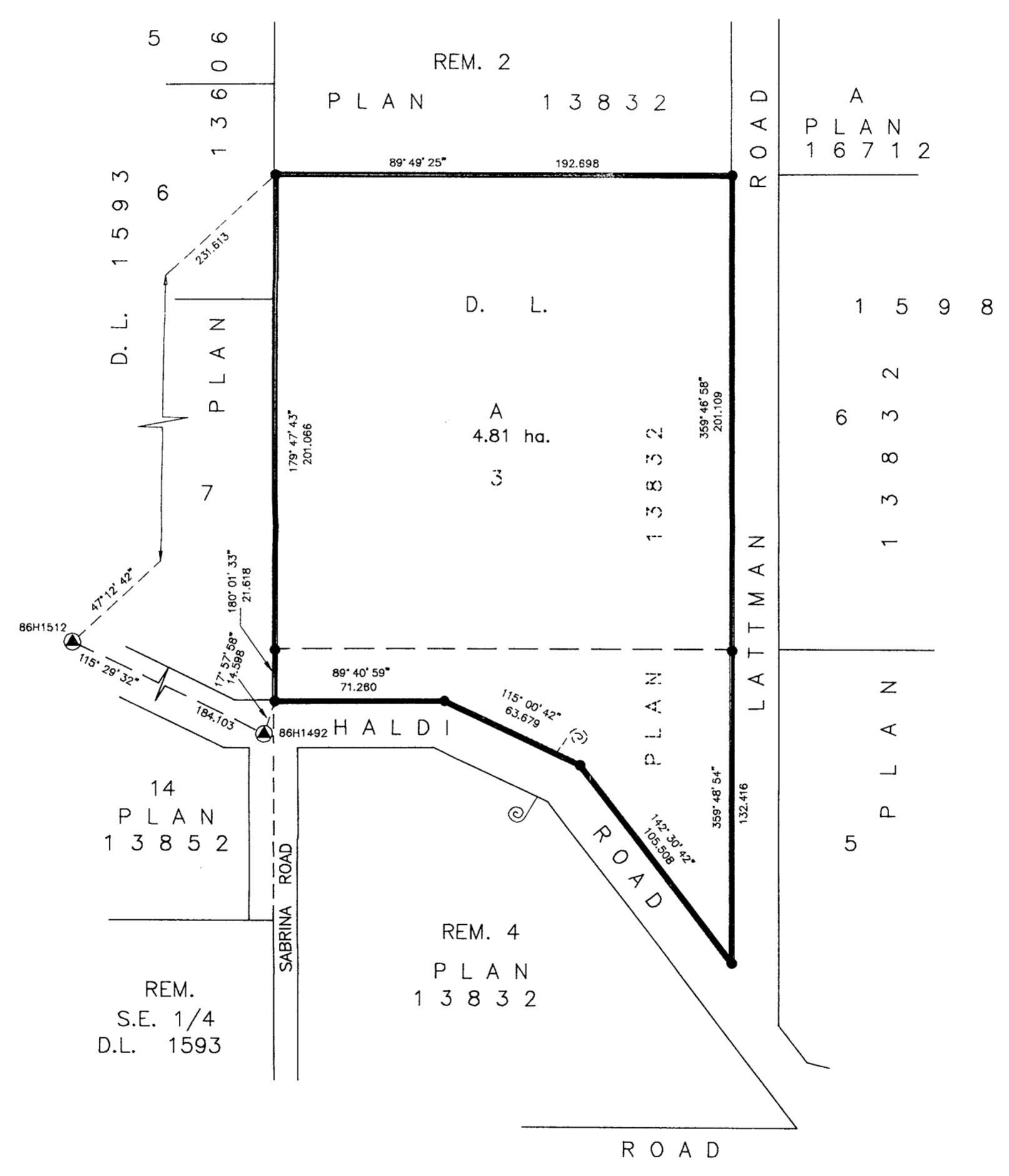
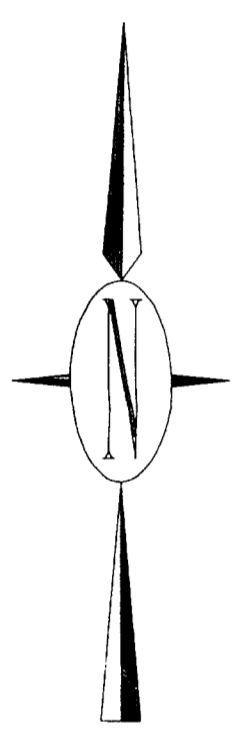
SCALE 1 : 2000 (ALL DISTANCES ARE SHOWN IN METRES)



GRID BEARINGS ARE DERIVED FROM OBSERVATIONS BETWEEN CONTROL MONUMENTS 86H1492 AND 86H1512, INTEGRATED SURVEY AREA NUMBER 39.

LEGEND

- CONTROL MONUMENT
- STANDARD IRON POST FOUND



I, RONALD L. JOHNS, A BRITISH COLUMBIA LAND SURVEYOR, OF PRINCE GEORGE, IN BRITISH COLUMBIA, CERTIFY THAT I WAS PRESENT AT AND PERSONALLY SUPERINTENDED THE SURVEY REPRESENTED BY THIS PLAN AND THAT THE SURVEY AND PLAN ARE CORRECT. THE SURVEY WAS COMPLETED ON THE 30TH DAY OF MARCH, 1993.

R.L. Johns
R.L. JOHNS, B.C.L.S.

OWNER: PATRICIA JOAN BUCK
 WITNESS: *[Signature]*
 PRINT NAME: RONALD L. JOHNS
 ADDRESS: 240 VICTORIA ST.
 PRINCE GEORGE, B.C.
 OCCUPATION: B.C. LAND SURVEYOR

APPROVED UNDER THE LAND TITLE ACT THIS 25th DAY OF May, 1993
[Signature]
 APPROVING OFFICER, CITY OF PRINCE GEORGE.

THIS PLAN LIES WITHIN THE FRASER-FORT GEORGE REGIONAL DISTRICT.

R.L. JOHNS & ASSOCIATES
 LEGAL AND ENGINEERING SURVEYS
 240 VICTORIA STREET
 PRINCE GEORGE, B.C. V2L 2J4
 PHONE: (604) 562-5759
 FAX: (604) 562-5703
 92-50-S L6-19-20