

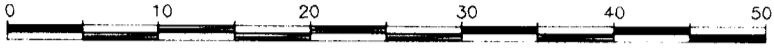
EXPLANATORY PLAN OF CONSOLIDATION OF
 LOTS 11, 12, AND 13, BLOCK 45, PLAN 1268
 DISTRICT LOT 343
 CARIBOO DISTRICT.

PGP37144

PLAN No. PGP - - - - -

DEPOSITED IN THE LAND TITLE OFFICE
 AT PRINCE GEORGE, B.C., THIS ²⁵
 DAY OF May, 19 93

SCALE 1 : 500 B.C.G.S. 93G.097

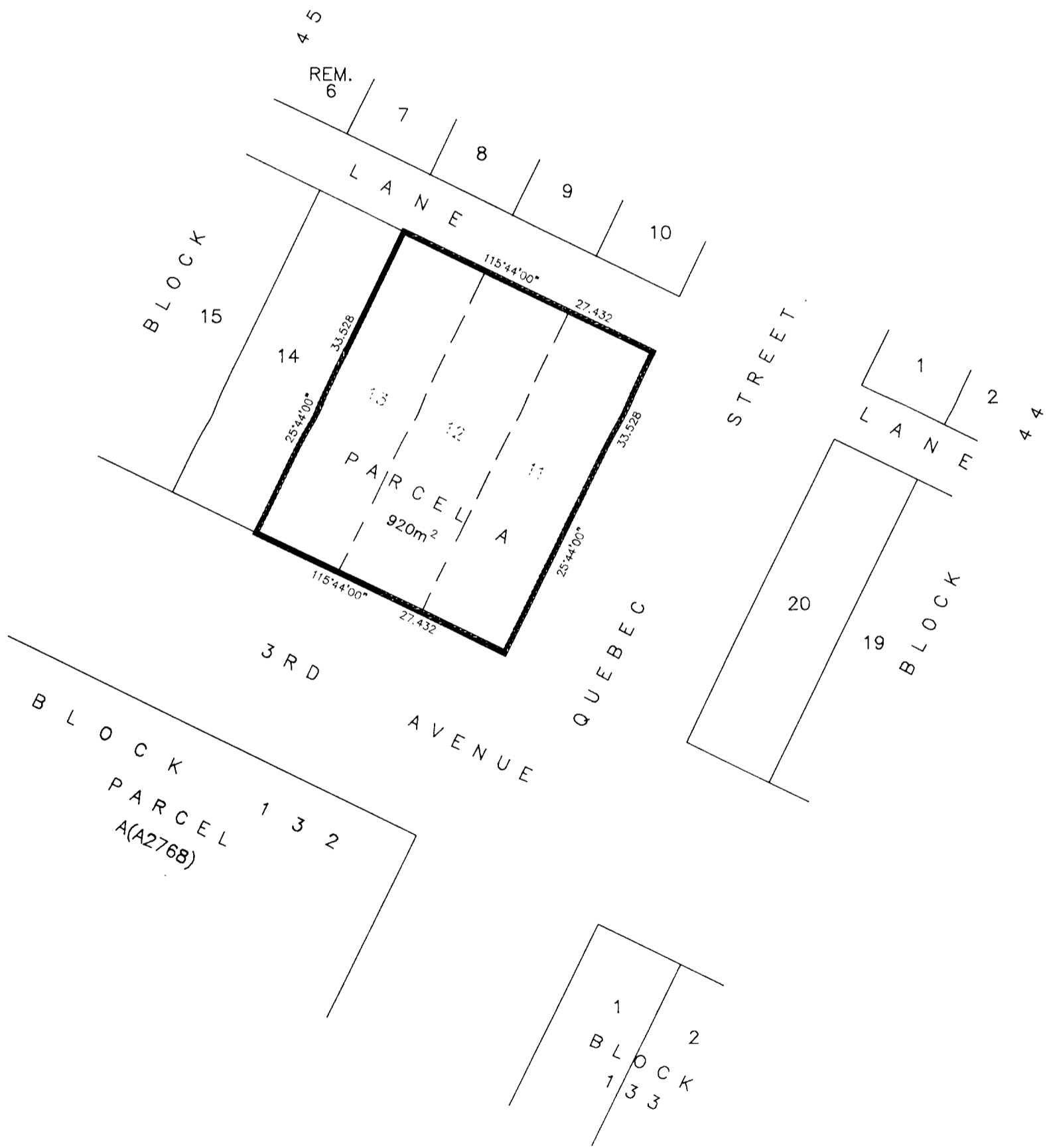
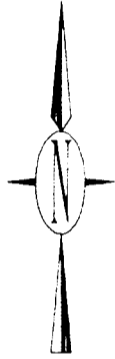


BEARINGS ARE ASTRONOMIC, DERIVED FROM
 PLAN 1268.

DISTANCES ARE SHOWN IN METRES.

REGISTRAR

W. L. Johns



CERTIFIED CORRECT
 ACCORDING TO LAND TITLE OFFICE RECORDS
 THIS 21ST DAY OF APRIL, 1993.

THIS PLAN LIES WITHIN THE FRASER-
 FORT GEORGE REGIONAL DISTRICT.

R.L. JOHNS & ASSOCIATES
 LEGAL AND ENGINEERING SURVEYS
 240 VICTORIA STREET
 PRINCE GEORGE, B.C. V2L 2J4
 PHONE: (604) 562-5759
 FAX: (604) 562-5703

R. L. JOHNS, B.C.L.S.