


UK

26-FF-226

PLAN PGP36115

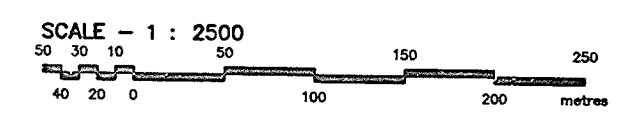
DEPOSITED IN THE LAND TITLE OFFICE AT PRINCE GEORGE, B.C.
THIS 18th DAY OF April 1992

W. Handy
REGISTRAR



REFERENCE PLAN OF THAT
PART OF DISTRICT LOT 955,
CARIBOO DISTRICT,
AS SHOWN ON PLAN M125,
EXCEPT PLAN 34343.
(PURSUANT TO SECTION 100(1)(g), LAND TITLE ACT)

B.C.G.S. 936.097



LEGEND

- GRID BEARINGS ARE DERIVED FROM OBSERVATIONS BETWEEN CONTROL MONUMENTS 85H1260 AND 85H1257.
- ALL DISTANCES ARE IN METRES AND DECIMALS THEREOF UNLESS OTHERWISE INDICATED.
- BEARINGS TO BEARING TREES ARE MAGNETIC.
- STANDARD CAPPED POST FOUND
- STANDARD IRON POST FOUND
- STANDARD IRON POST PLACED
- CONTROL MONUMENT FOUND
- NON-STANDARD ROUND IRON POST FOUND
- TRANSVERSE HUB PLACED
- ANGLE IRON POST FOUND

SRW PLANS 33073 AND 29298
YELLOWHEAD HIGHWAY

- BLK. 1
- 14 th. STREET
- BLK. 16
- 15 th. STREET
- BLK. 17
- PIPER ROAD
- BLK. 32
- 17 th. STREET
- BLK. 33
- 18 th. STREET
- BLK. 48
- 19 th. STREET
- BLK. 49
- 20 th. STREET
- BLK. 64
- GUNN ROAD
- PCL "A" PLAN 902

D. L.

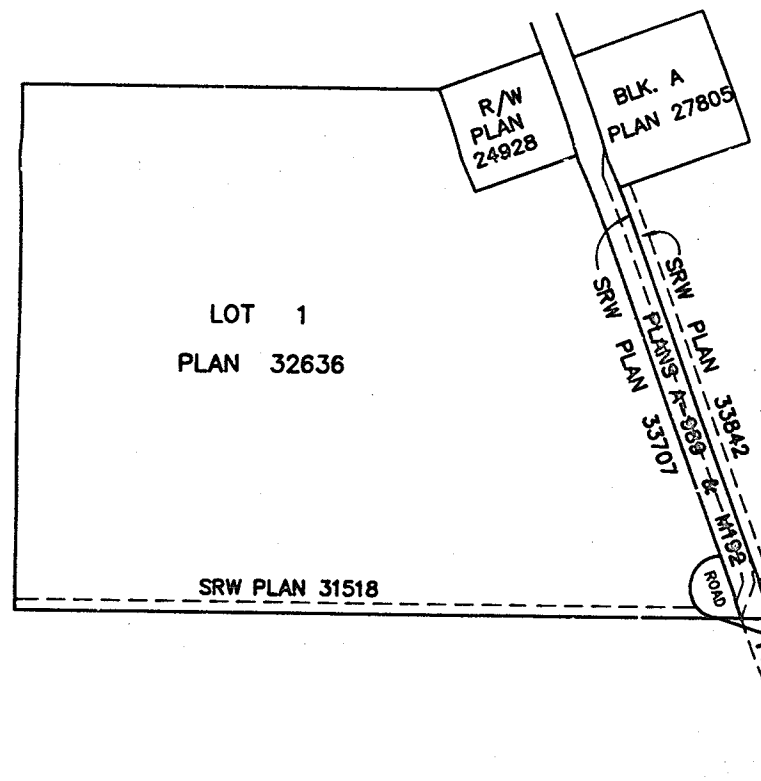
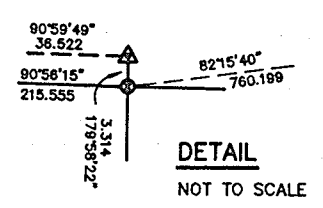
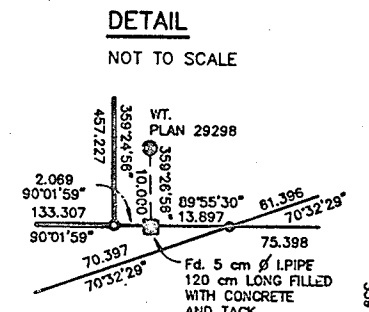
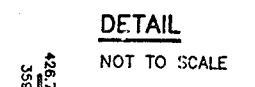
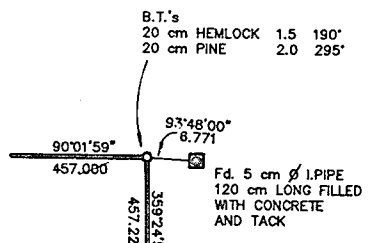
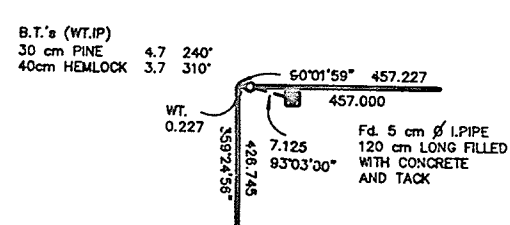
955

PARCEL 1

PART OF D.L. 955 AS
SHOWN ON PLAN M125
EXCEPT PLAN 34343

AREA = 20.7 ha.

BLOCK A
OF PLAN B828



REGISTERED OWNER:
HER MAJESTY THE QUEEN IN RIGHT OF CANADA

Richard Kadatz
SECRETARY, DEPARTMENT OF TRANSPORT
"AUTHORIZED SIGNATORY"

Richard Kadatz
WITNESS
Supervisor, Property Records
OCCUPATION
Richard Kadatz
ADDRESS

I, RICHARD KADATZ, A BRITISH COLUMBIA LAND SURVEYOR,
OF BURNABY, IN BRITISH COLUMBIA, CERTIFY THAT I WAS
PRESENT AT AND PERSONALLY SUPERINTENDED THE SURVEY
REPRESENTED BY THIS PLAN, AND THAT THE SURVEY AND PLAN
ARE CORRECT. THE SURVEY WAS COMPLETED ON
THE 30th DAY OF December 1991

Richard Kadatz B.C.L.S.

THIS PLAN LIES WITHIN THE FRASER TRAIL REGIONAL DISTRICT

PUBLIC WORKS CANADA
REAL ESTATE DIVISION VANCOUVER
PRINCE GEORGE A/P RADIO RECEIVER
#2275 F.B. 168
DRAINING LS DATE: 91-11-14
(D)BC 2715