

STATUTORY RIGHT OF WAY PLAN OVER PART OF
 LOT 6, BLOCK 1, DISTRICT LOT 2508,
 CARIBOO DISTRICT, PLAN 837 EXCEPT PLAN PGP46259.

For the purpose of underground electrical distribution.

BCGS 93G.096

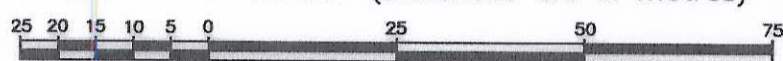
Pursuant to Section 113
 of the Land Title Act.

Integrated Survey Area No. 39, City of Prince George
 NAD83(CSRS).

Grid bearings are derived from observations between
 geodetic control monuments 85H1310 and 85H1206.

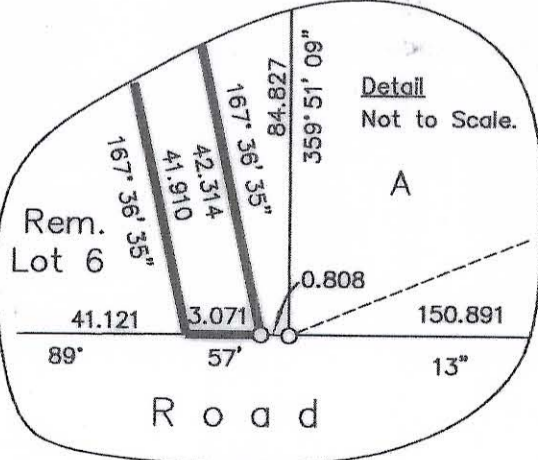
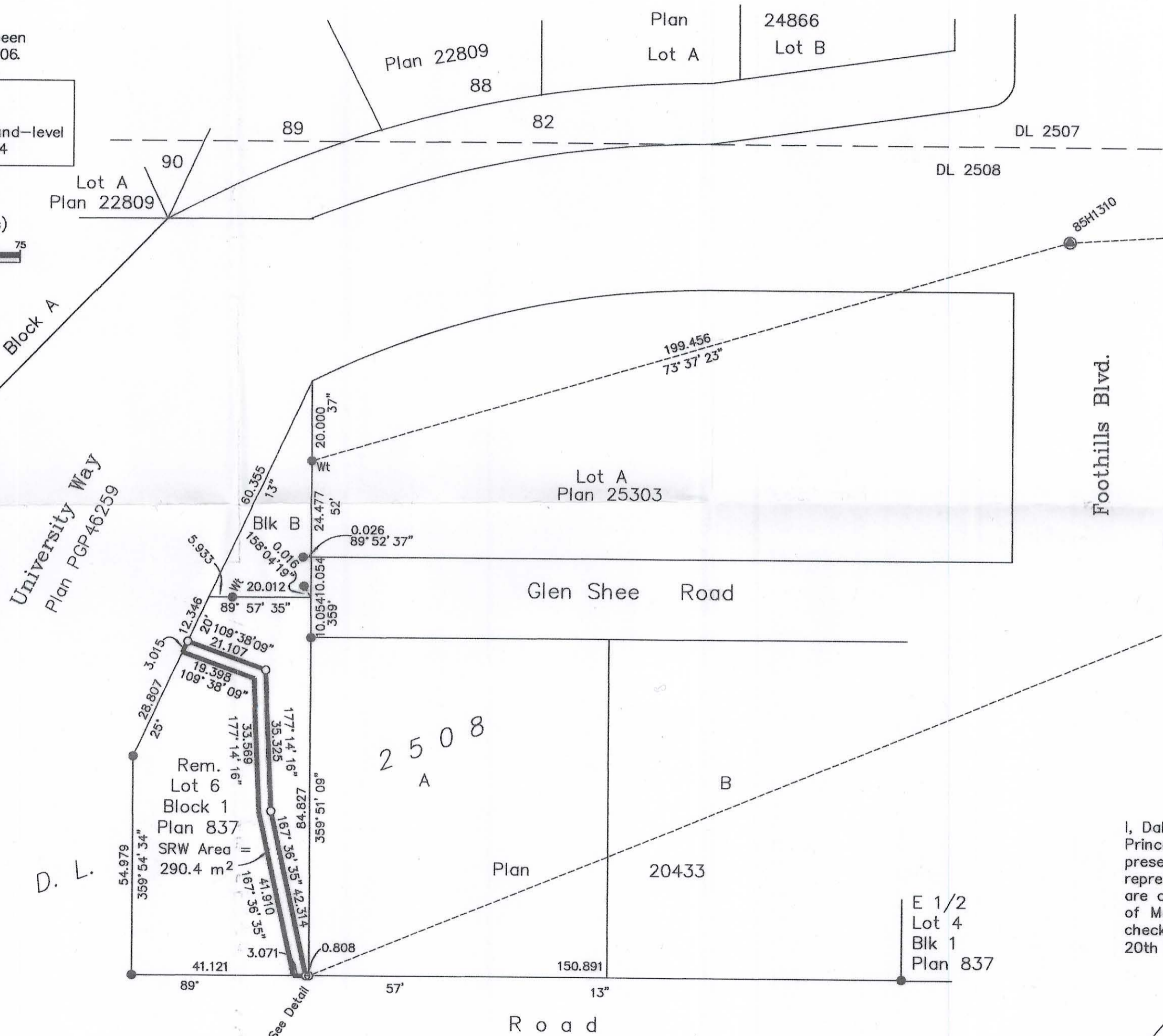
Note: This plan shows horizontal ground-level
 distances except where otherwise noted.
 To compute grid distances, multiply ground-level
 distances by combined factor 0.99950684

Scale: 1 : 1000 (Distances are in metres)



LEGEND

- Standard Iron Post Found
- Standard Iron Post Placed
- ⊙ Control Monument Found



Rem. W 1/2 2	E 1/2 2	Pcl A (77727M) of Lot 3
Plan		8 3 7
Block		10

43210
 PLAN NO. BCP ~~3076~~

Deposited in the Land Title Office at New
 Westminster this 07 day of JAN. 2010.

REGISTRAR
 REF. # BB 1134774

I, Dale Keown, a British Columbia Land Surveyor, of
 Prince George, in British Columbia, certify that I was
 present at and personally superintended the survey
 represented by this plan, and that the survey and plan
 are correct. The field survey was completed on the 6th day
 of May, 2009. The plan was completed and
 checked, and the checklist filed under #96438, on the
 20th day of May, 2009.

Dale Keown
 Dale Keown, B.C.L.S.

I hereby certify that this is the
 Official Plan of the right of way
 shown outlined hereon.

[Signature]
 Full Surveyor General
 Victoria, B.C. File No. 7408401
 December 10, 2009

This plan lies within the Regional District
 of Fraser - Fort George.

McElhanney
 McElhanney Associates
 Land Surveying Ltd.
 Prince George, B.C.
 Ph: (250) 561-2229 Fax: 563-1941

F.B.- RA	D.L.- 2607	File No. - 5589-RW3
----------	------------	---------------------