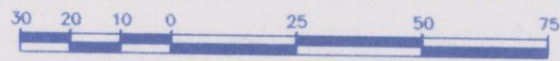


PLAN OF STATUTORY RIGHT OF WAY OVER
PART OF LOTS 2 AND 3, DISTRICT LOT 747,
CARIBOO DISTRICT, PLAN BCP41328.

BCGS 93G.087

Pursuant to Section 113
of the Land Title Act.

Scale: 1 : 1500 (Distances are in metres)

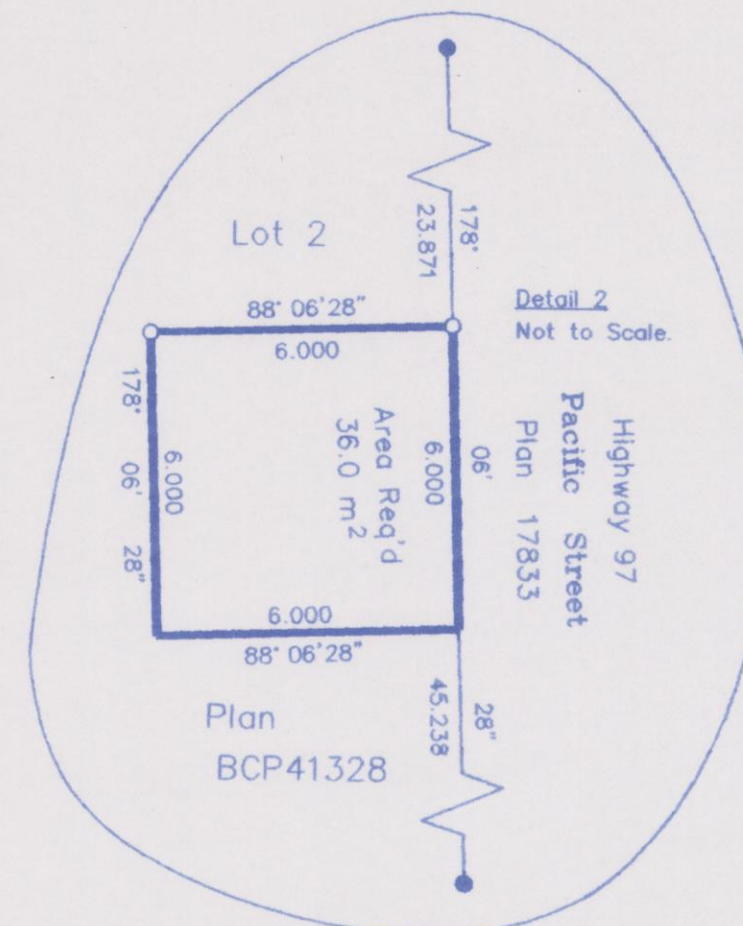
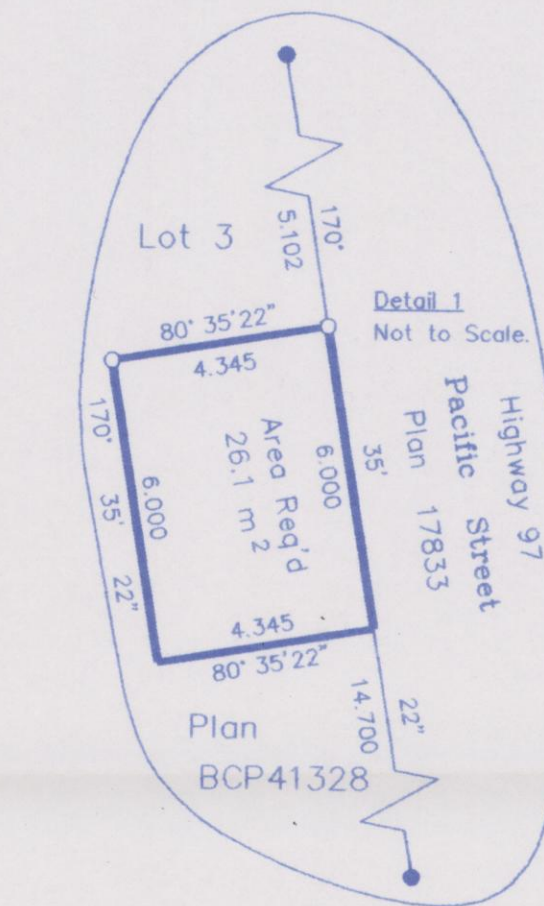
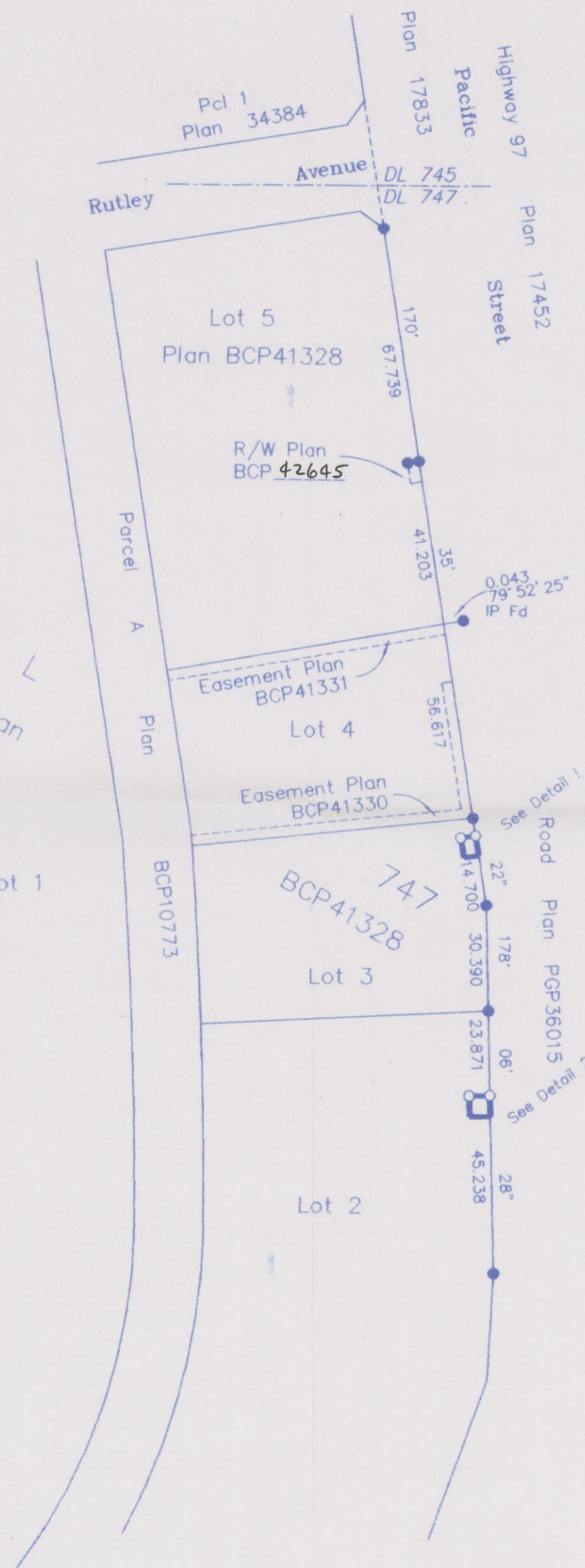


Bearings are astronomic, derived from
Plan BCP41328.

LEGEND

- Standard Iron Post Found
- Standard Iron Post Placed

BOOK OF REFERENCE	
DESCRIPTION	AREA
Lot 3, Plan BCP41328,	26.1 m ²
Lot 2, Plan BCP41328,	36.0 m ²



PLAN NO. BCP 42731

Deposited in the Land Title Office at New
Westminster this 2 day of November 2009.

RB 331 554
REGISTRAR

I, Dale Keown, a British Columbia Land Surveyor, of Prince George, in British Columbia, certify that I was present at and personally superintended the survey represented by this plan, and that the survey and plan are correct. The field survey was completed on the 16TH day of October, 2009. The plan was completed and checked, and the checklist filed under #102602, on the 19th day of October, 2009.

Dale Keown

Dale Keown, B.C.L.S.

Reviewed and verified correct

LR Dawson
Supervisor Survey and Crossing
BCR Properties Ltd. 884C13

This plan lies within the Regional
District of Fraser-Fort George.

McElhanney
McElhanney Associates
Land Surveying Ltd.
Prince George, B.C.

Ph: (250) 561-2229 Fax: 563-1941

F.B.- RA D.L.- 747 File No. - 5347-5RW