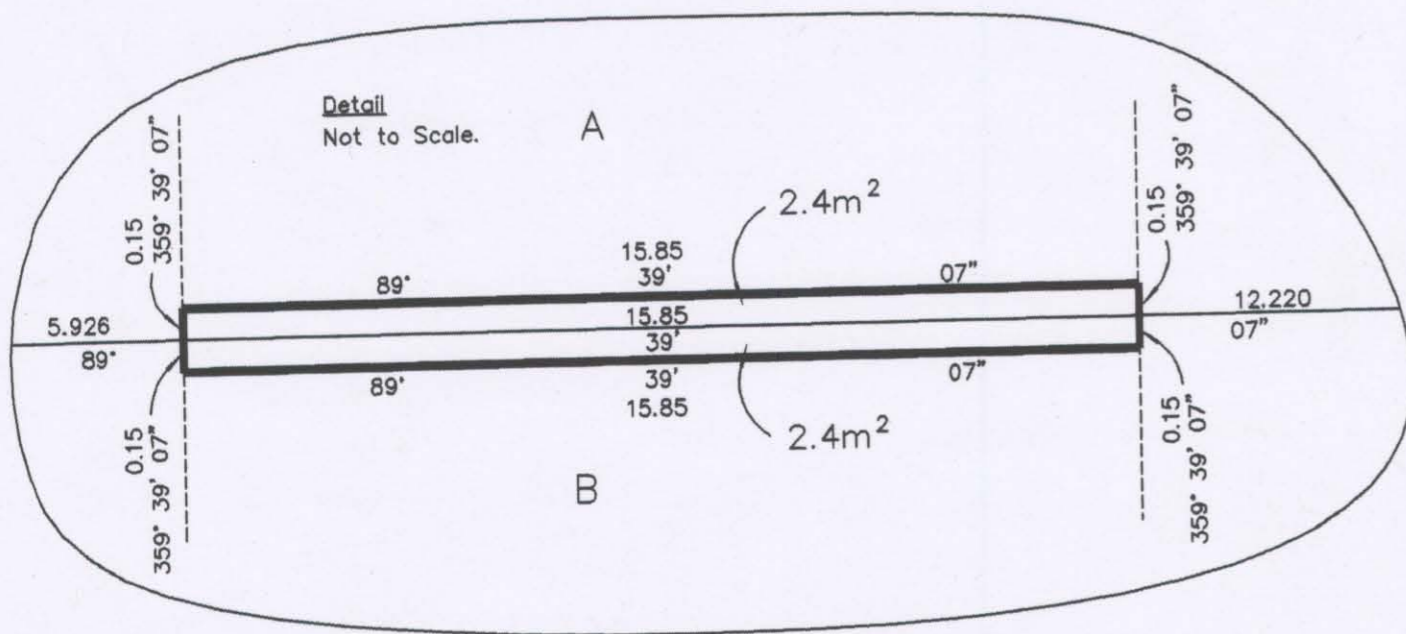



# EXPLANATORY PLAN OF PARTY WALL AGREEMENT OVER A PORTION OF LOTS A AND B, DISTRICT LOT 931, CARIBOO DISTRICT, PLAN BCP 37977

Pursuant to Section 99(1)(e)  
of the Land Title Act.

B.C.G.S. 93G.097

Scale: 1 : 500 (Distances are in metres)



BOOK OF REFERENCE	
DESCRIPTION	AREA
Lot A, Plan BCP	2.4m <sup>2</sup>
Lot B, Plan BCP	2.4m <sup>2</sup>

PLAN NO. BCP 37978

Deposited in the Land Title Office at New  
Westminster this 8 day of **SEPTEMBER** 2008.

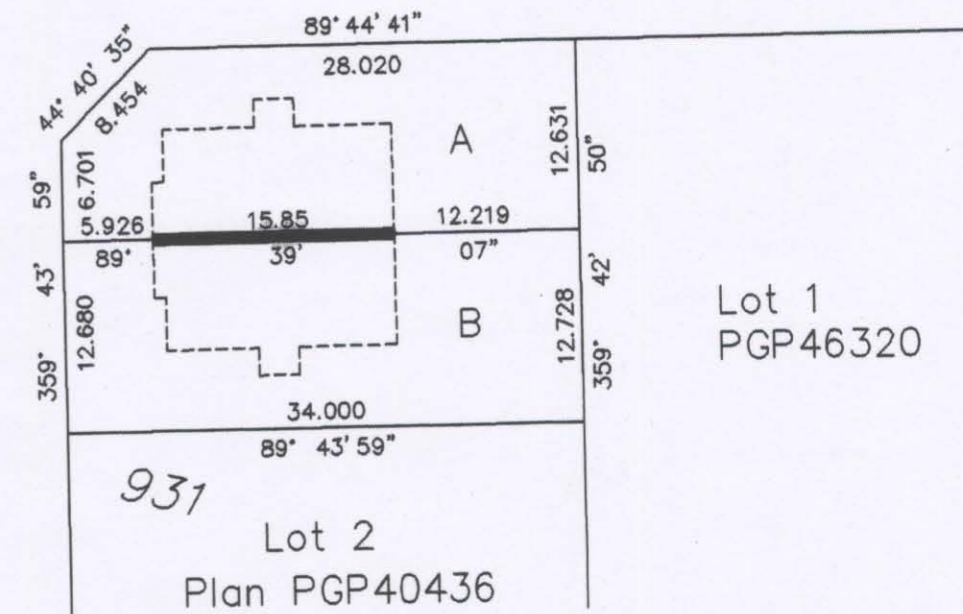
*DK*

REGISTRAR

**BB 1003417**

Porter Avenue

Norwood Street



D. L.

Certified Correct, according to Land Title  
Office Records. This 26th day of  
October, 2007. The plan was  
completed and checked, and the checklist  
filed under #72368, on the 26th day  
of October, 2007.

This plan lies within the Fraser-Fort  
George Regional District.

*Dale Keown*  
Dale Keown, B.C.L.S.

**McElhanney**  
McElhanney Associates  
Land Surveying Ltd.  
Prince George, B.C.

Ph: (250) 561-2229 Fax: 563-1941

F.B.- DD9-25 XH-53 D.L.- 931 File No. -5408-OE