

Deposited in the Land Title Office at New Westminster this 18 day of April 2008.

J. Marshall per
 REGISTRAR
 BB223741

Rem. S.W. 1/4
 D. L. 4027

REFERENCE PLAN TO ACCOMPANY A COVENANT OVER PARTS OF LOTS 2 TO 16 INCLUSIVE, DISTRICT LOT 4027, 35898 CARIBOO DISTRICT, PLAN BCP ~~31406~~.

Pursuant to Section 99(1)e of the Land Title Act.
 B.C.G.S. 93J.007

Scale: 1 : 750 (Distances are in metres)

Bearings are astronomic, derived from BCP

LEGEND
 ● Standard Iron Post Found
 ○ Standard Iron Post Placed

I, Dale Keown, a British Columbia Land Surveyor, of Prince George, in British Columbia, certify that I was present at and personally supervised the survey represented by this plan, and that the survey and plan are correct. The field survey was completed on the 1st day of August, 2007. The plan was completed and checked, and the checklist filed under #68325, on the 1st day of August, 2007.

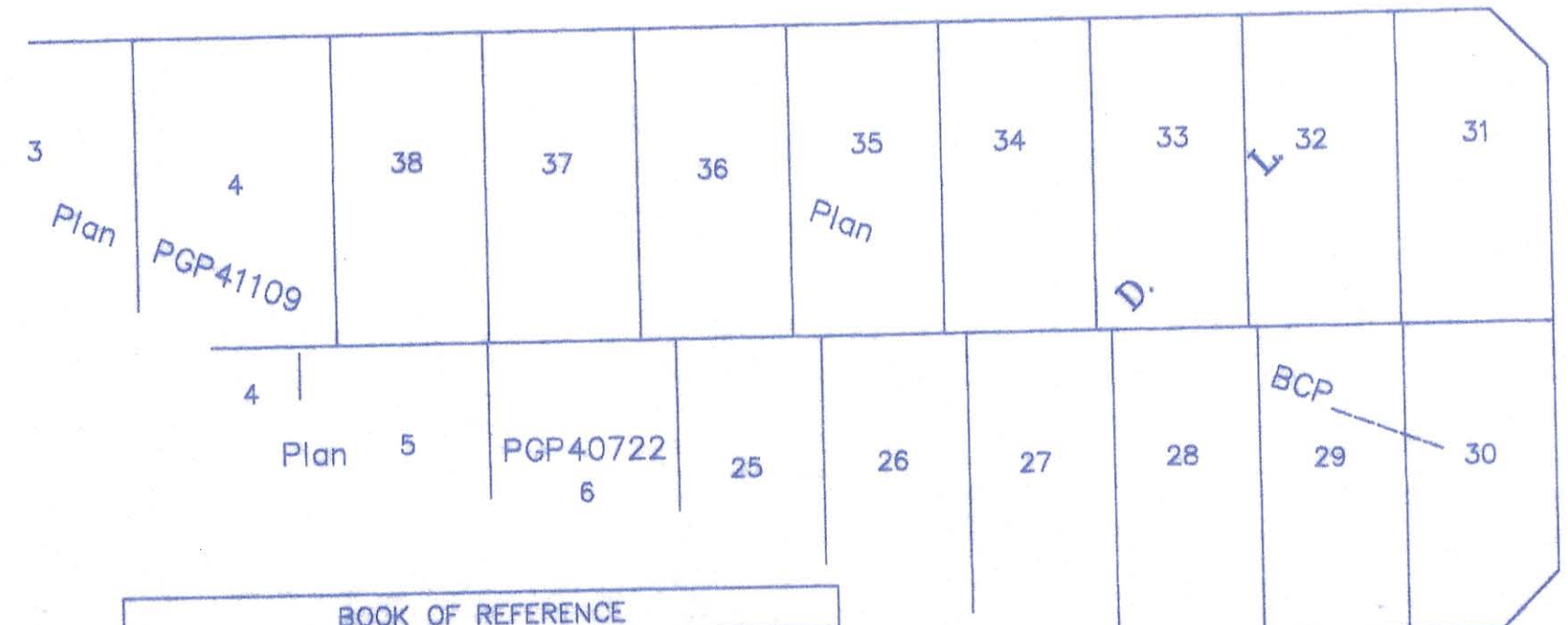

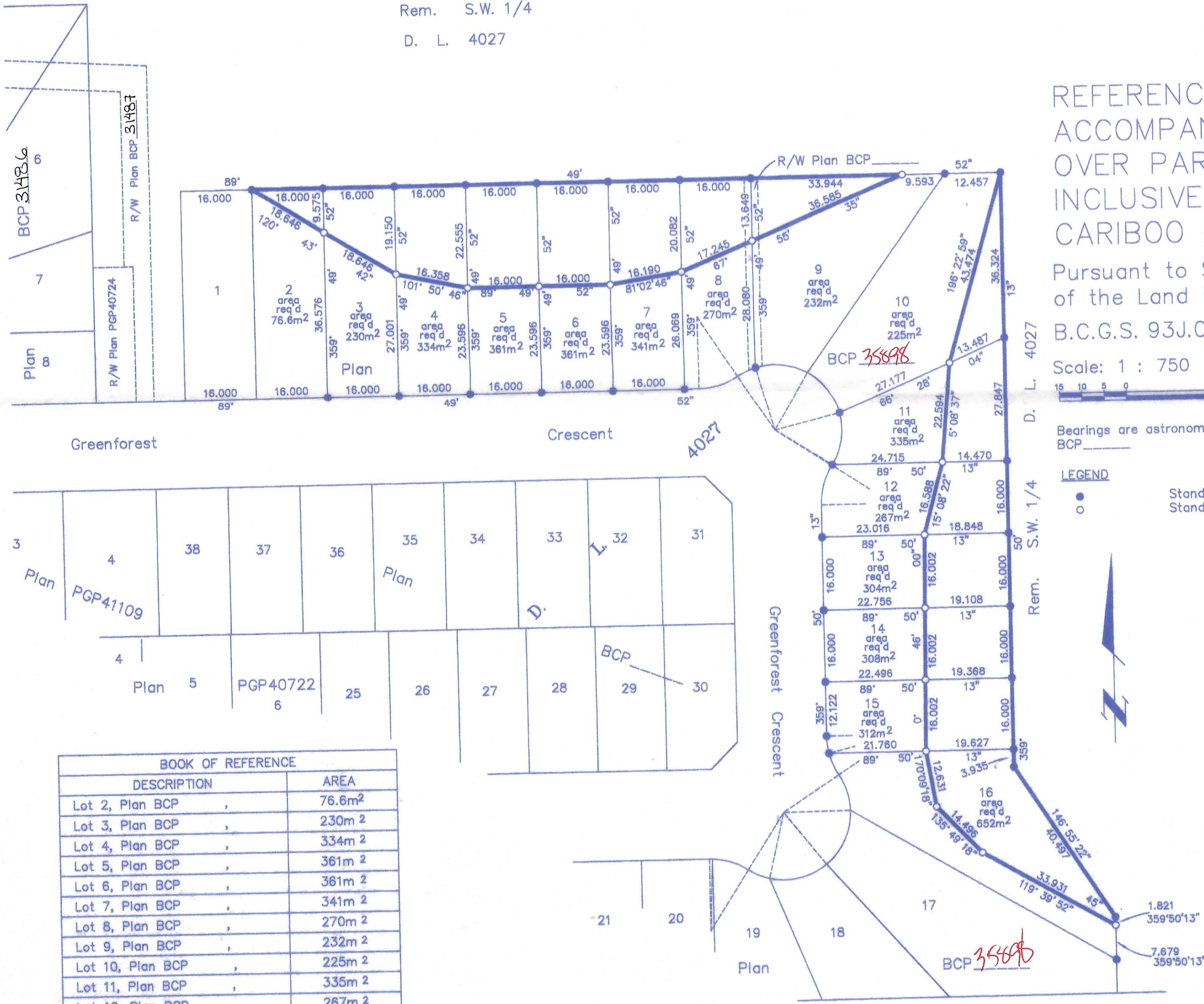
Dale Keown
 Dale Keown, B.C.L.S.

This plan lies within the Fraser-Fort George Regional District.

McElhanney
 McElhanney Associates
 Land Surveying Ltd.
 Prince George, B.C.

Ph: (250) 562-1196 Fax: 563-1941

F.B.- RA D.L.- 4027 File No. -5531-2C



BOOK OF REFERENCE	
DESCRIPTION	AREA
Lot 2, Plan BCP	76.6m ²
Lot 3, Plan BCP	230m ²
Lot 4, Plan BCP	334m ²
Lot 5, Plan BCP	361m ²
Lot 6, Plan BCP	361m ²
Lot 7, Plan BCP	341m ²
Lot 8, Plan BCP	270m ²
Lot 9, Plan BCP	232m ²
Lot 10, Plan BCP	225m ²
Lot 11, Plan BCP	335m ²
Lot 12, Plan BCP	267m ²
Lot 13, Plan BCP	304m ²
Lot 14, Plan BCP	308m ²
Lot 15, Plan BCP	312m ²
Lot 16, Plan BCP	652m ²

Lot 1 Plan 23398