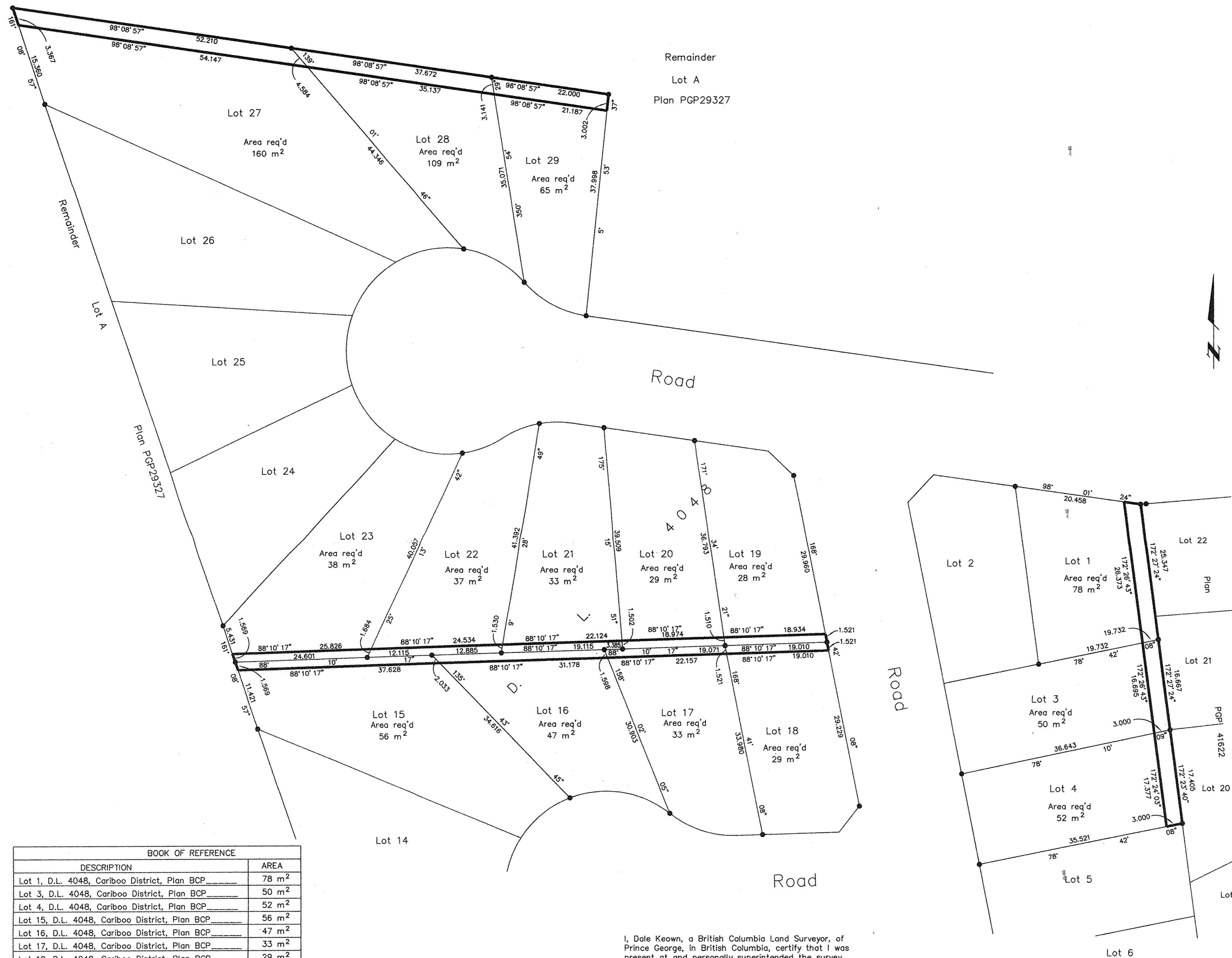


BX37634
REGISTRAR



REFERENCE PLAN FOR EASEMENT
OVER PART OF LOTS 1, 3, 4, 15,
16, 17, 18, 19, 20, 21, 22, 23, 27,
28, 29, DISTRICT LOT 4048, CARIBOO
DISTRICT, PLAN BCP21607.

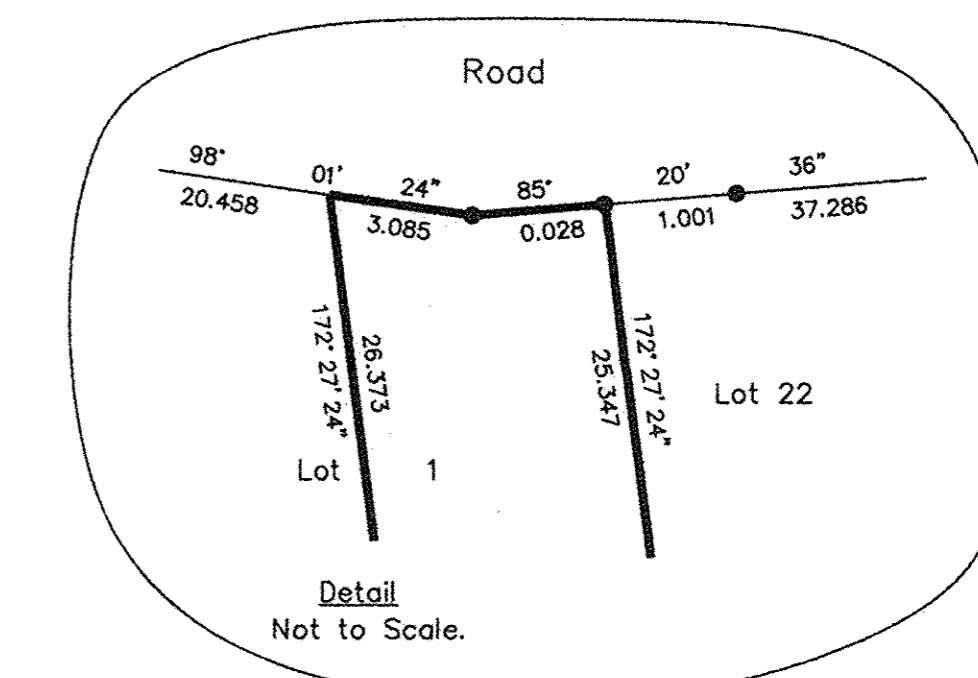
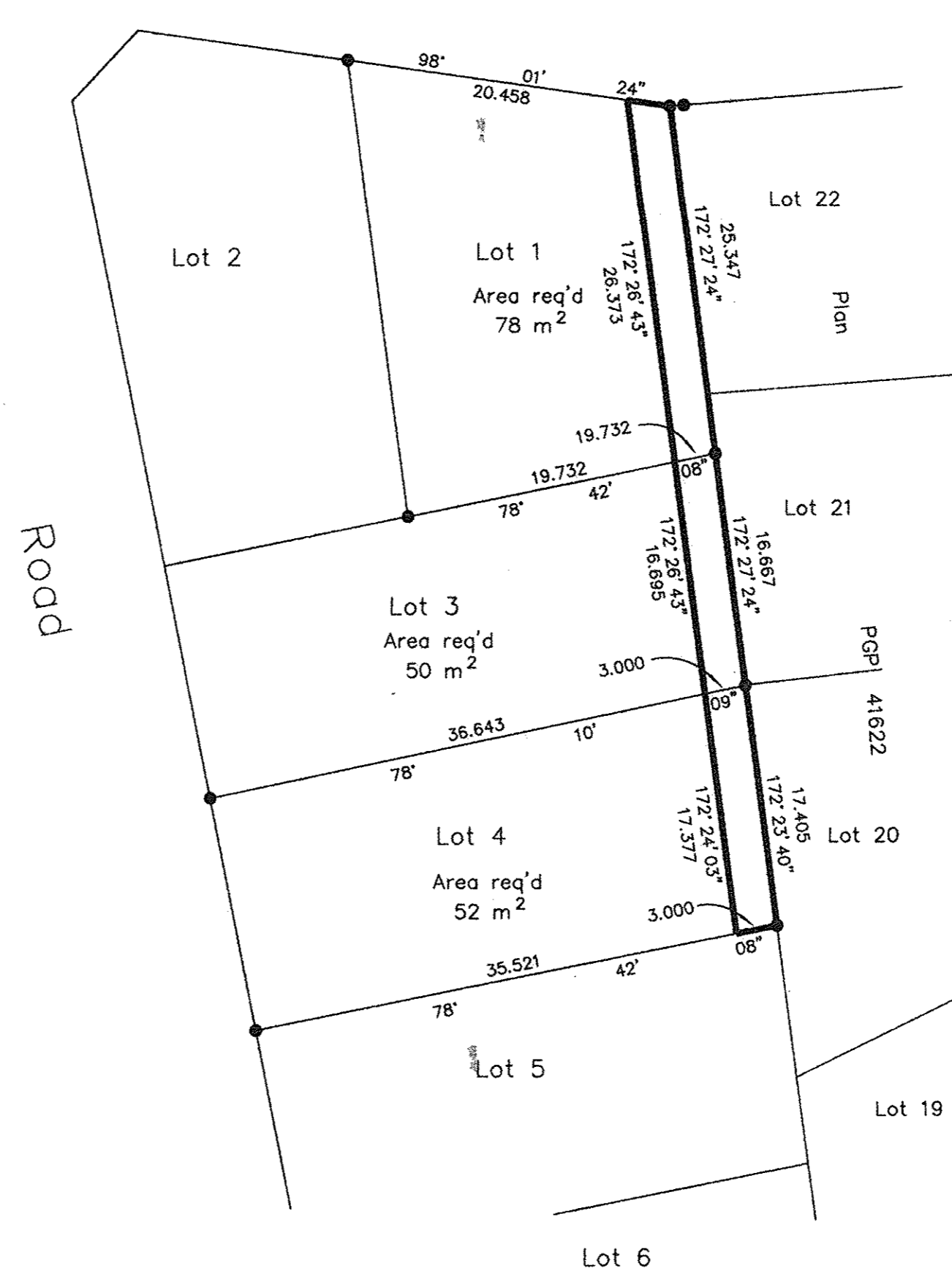
Pursuant to Section 99
of the Land Title Act.
B.C.G.S. 93G.096

Scale: 1 : 400 (Distances are in metres)

Bearings are astronomic, derived from
Plan BCP-----

LEGEND

● Standard Iron Post Found



BOOK OF REFERENCE	
DESCRIPTION	AREA
Lot 1, D.L. 4048, Cariboo District, Plan BCP-----	78 m ²
Lot 3, D.L. 4048, Cariboo District, Plan BCP-----	50 m ²
Lot 4, D.L. 4048, Cariboo District, Plan BCP-----	52 m ²
Lot 15, D.L. 4048, Cariboo District, Plan BCP-----	56 m ²
Lot 16, D.L. 4048, Cariboo District, Plan BCP-----	47 m ²
Lot 17, D.L. 4048, Cariboo District, Plan BCP-----	33 m ²
Lot 18, D.L. 4048, Cariboo District, Plan BCP-----	29 m ²
Lot 19, D.L. 4048, Cariboo District, Plan BCP-----	28 m ²
Lot 20, D.L. 4048, Cariboo District, Plan BCP-----	29 m ²
Lot 21, D.L. 4048, Cariboo District, Plan BCP-----	33 m ²
Lot 22, D.L. 4048, Cariboo District, Plan BCP-----	37 m ²
Lot 23, D.L. 4048, Cariboo District, Plan BCP-----	38 m ²
Lot 27, D.L. 4048, Cariboo District, Plan BCP-----	160 m ²
Lot 28, D.L. 4048, Cariboo District, Plan BCP-----	109 m ²
Lot 29, D.L. 4048, Cariboo District, Plan BCP-----	65 m ²

I, Dale Keown, a British Columbia Land Surveyor, of Prince George, in British Columbia, certify that I was present at and personally superintended the survey represented by this plan, and that the survey and plan are correct. The field survey was completed on the 20th day of July, 2005. The plan was completed and checked, and the checklist filed under #36886, on the 7th day of September, 2005.

Dale Keown
Dale Keown, B.C.L.S.

This plan lies within the Fraser-Fort George Regional District.

KILBRIDE LAND SURVEYING LTD.
British Columbia Land Surveyors
Prince George, B.C.
Ph: (250) 562-1196 Fax: 562-3656
F.B.- CC2 11 D.L.- 4048 File No. -040378E