

**REFERENCE PLAN OF ROAD DEDICATION THROUGH PARCEL A, D. L. s 1530 AND 2608, CARIBOO DISTRICT, PLAN PGP42492**


Deposited in the Land Title Office at New Westminster, B. C. this 9 day of July, 2004.

Registrar

Bw 315738

Pursuant to Section 107 of the Land Title Act

SCALE 1: 1250



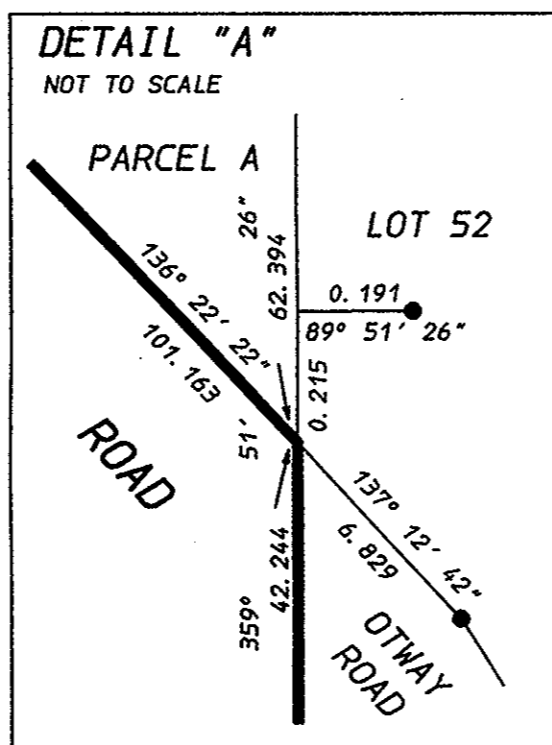
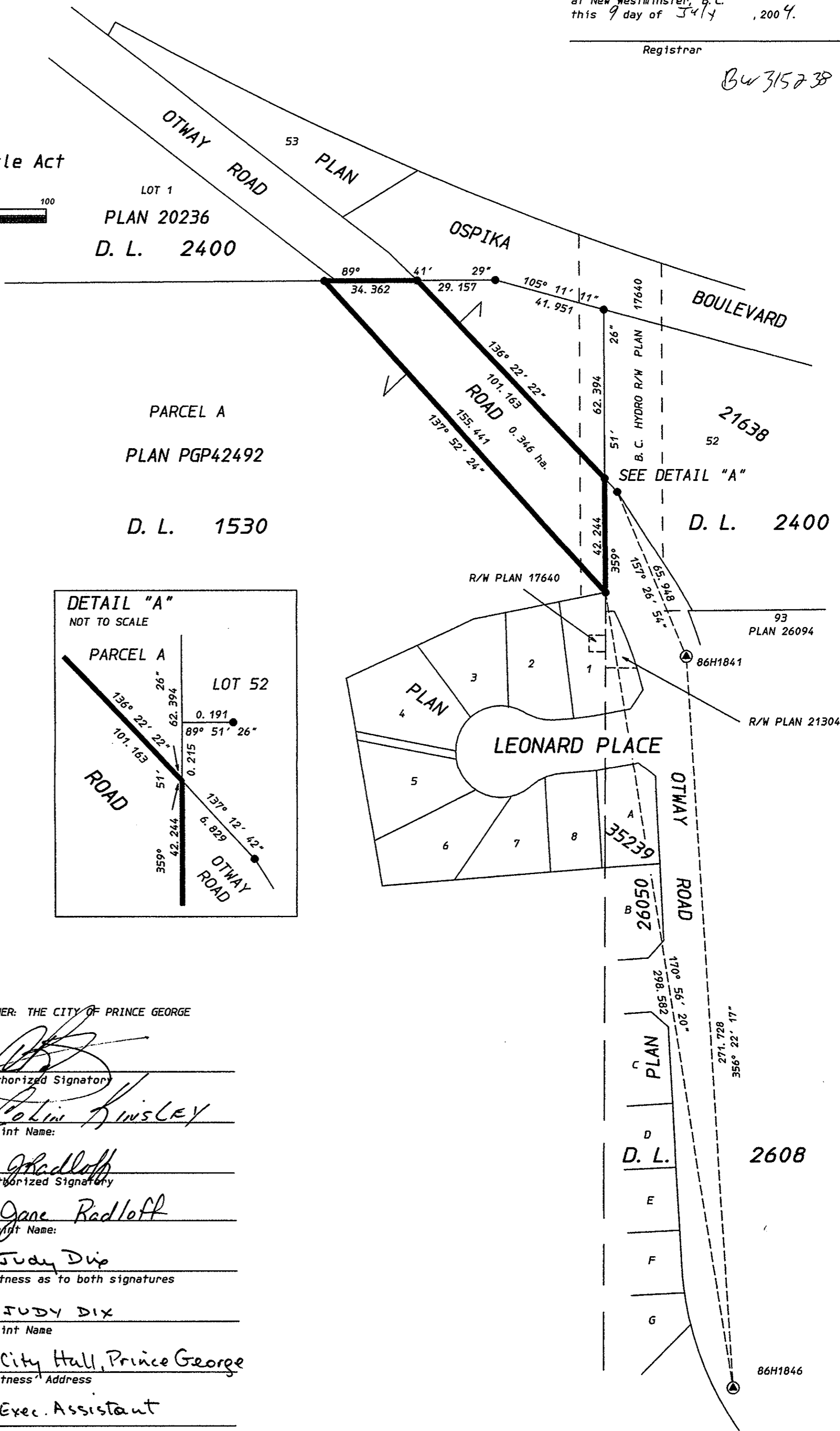
LEGEND B. C. G. S. 93G. 096

Grid bearings are derived from observations between control monuments 86H1846 and 86H1841, Integrated Survey Area Number 39, City of Prince George. NAD83 (CSRS)  
This plan shows ground-level measured distances. Prior to computation of U. T. M. coordinates multiply by combined factor of 0.9995094.

- Standard Iron Post Found
- ⊙ Integrated Survey Area Control Monument

All distances are in metres unless otherwise indicated.

BOOK OF REFERENCE	
DESCRIPTION	AREA
PARCEL A, D. L. s 1530 & 2608, PLAN PGP42492	0.346 ha.



OWNER: THE CITY OF PRINCE GEORGE

*[Signature]*  
Authorized Signatory  
Colin Kinsley  
Print Name:

*[Signature]*  
Authorized Signatory

Jane Radloff  
Print Name:

Judy Dix  
Witness as to both signatures

JUDY DIX  
Print Name

City Hall, Prince George  
Witness Address

Exec. Assistant  
Witness Occupation

Approved as to dedication of road  
British Columbia Hydro and Power Authority  
Owner of Charge Number E10340  
by its attorneys in fact  
(D.F. Number 81373061)

*[Signature]*  
ROBERT ASTROM VASSILO  
Witness (as to both signatures)

Casey Cantelo  
Name: Casey Cantelo  
Address: 8333 DUNSMUIR STREET VANCOUVER BC V6B 5B3

Occupation: LEGAL SERVICES SECRETARY  
REGISTERED  
10972

This plan lies within the Fraser-Fort George Regional District.

**R. E. GOOK & ASSOCIATES**  
**B. C. & CANADA LANDS SURVEYORS**  
691 FRONT STREET \* 886 VANCOUVER STREET  
QUESNEL, B. C. V2J 2K9 PRINCE GEORGE, B. C. V2T 2P5  
PHONE: 992-2424 PHONE: 564-4242  
FAX: 992-3434 FAX: 564-5343

Approved under the Land Title Act  
this 14 day of July, 2004.

*[Signature]*  
Approving Officer - The City of Prince George

I, Gary R. Lesieur, a British Columbia land surveyor, of the city of Prince George, in British Columbia, certify that I was present at and personally superintended the survey represented by this plan, and that the survey and plan are correct. The field survey was completed on the 21st day of May, 2004. The plan was completed and checked, and the checklist filed under ECP-16721, on the 14th day of June, 2004.

*[Signature]* B. C. L. S.