

EXPLANATORY PLAN  
 - OF LOTS 1 TO 20 INCLUSIVE IN BLOCK 45 -  
 - OF LOTS 1 TO 20 INCLUSIVE IN BLOCK 46 -  
 - OF LOTS 1 TO 24 INCLUSIVE IN BLOCK 39 -  
 - OF LOTS 1 TO 24 INCLUSIVE IN BLOCK 40 -  
 - DISTRICT LOT 1429 GROUP 1 PLAN 646 -  
 - CARIBOO DISTRICT -  
 - SCALE 1" = 50' -

LEGEND  
 INDICATES BLOCK NUMBERS (40)

FOR CHANGES IN STREET NAMES  
 SEE FILING NO. 661723

PLAN # B-7264  
 DEPOSITED IN THE LAND REGISTRY  
 OFFICE AT KAMLOOPS ON THE 26 DAY OF  
 Feb. 1954

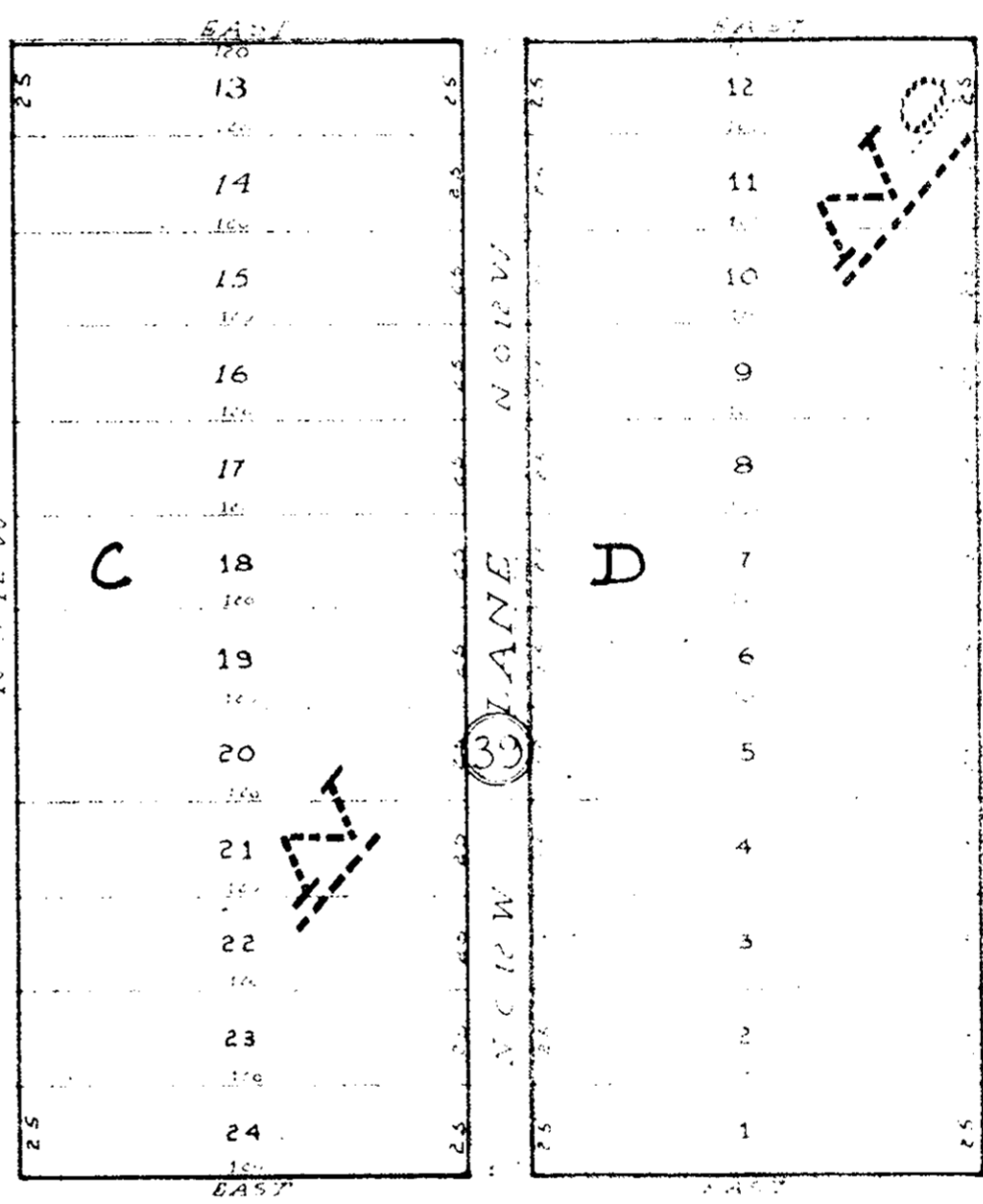
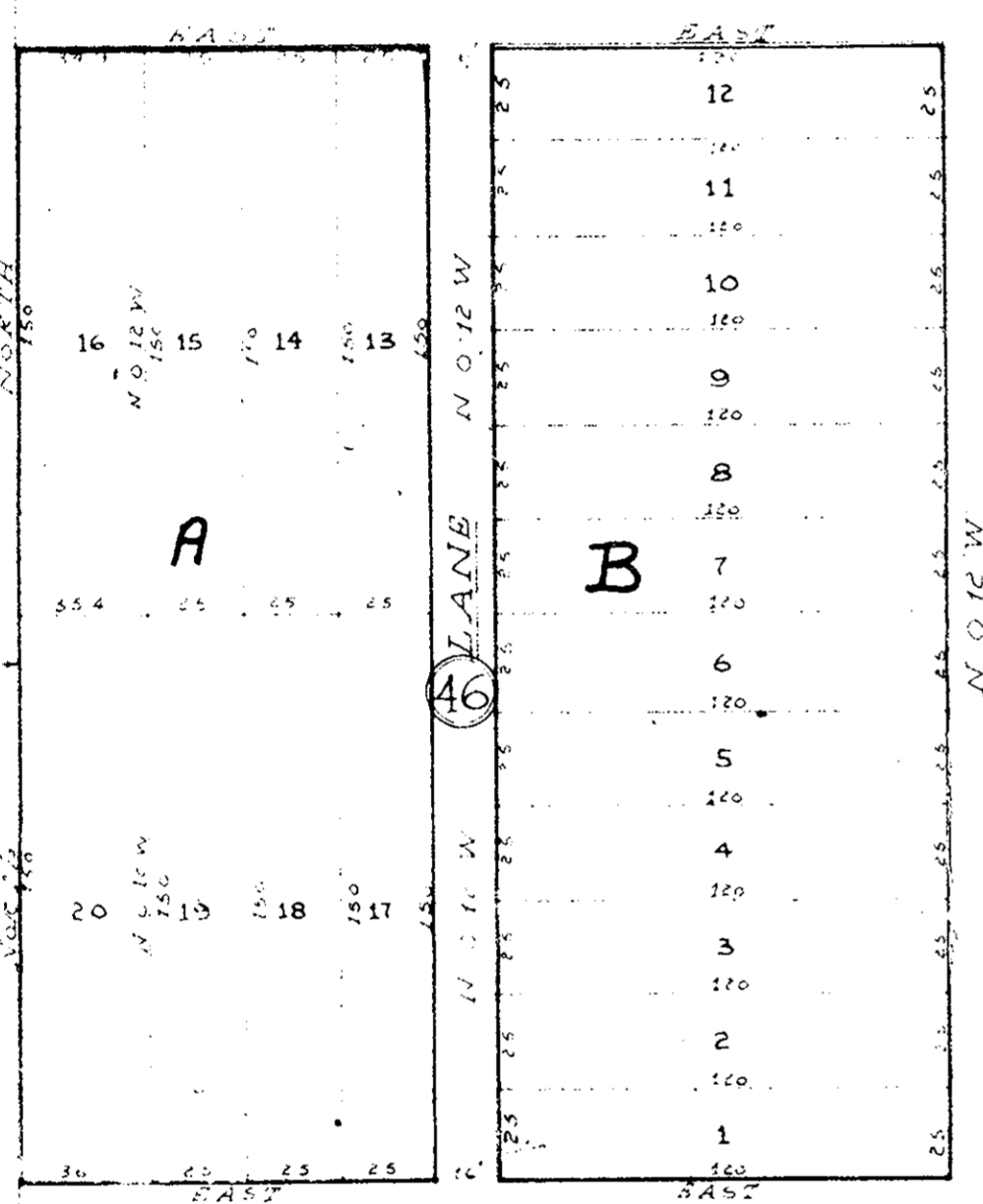
REGISTRAR

(1)

(38)

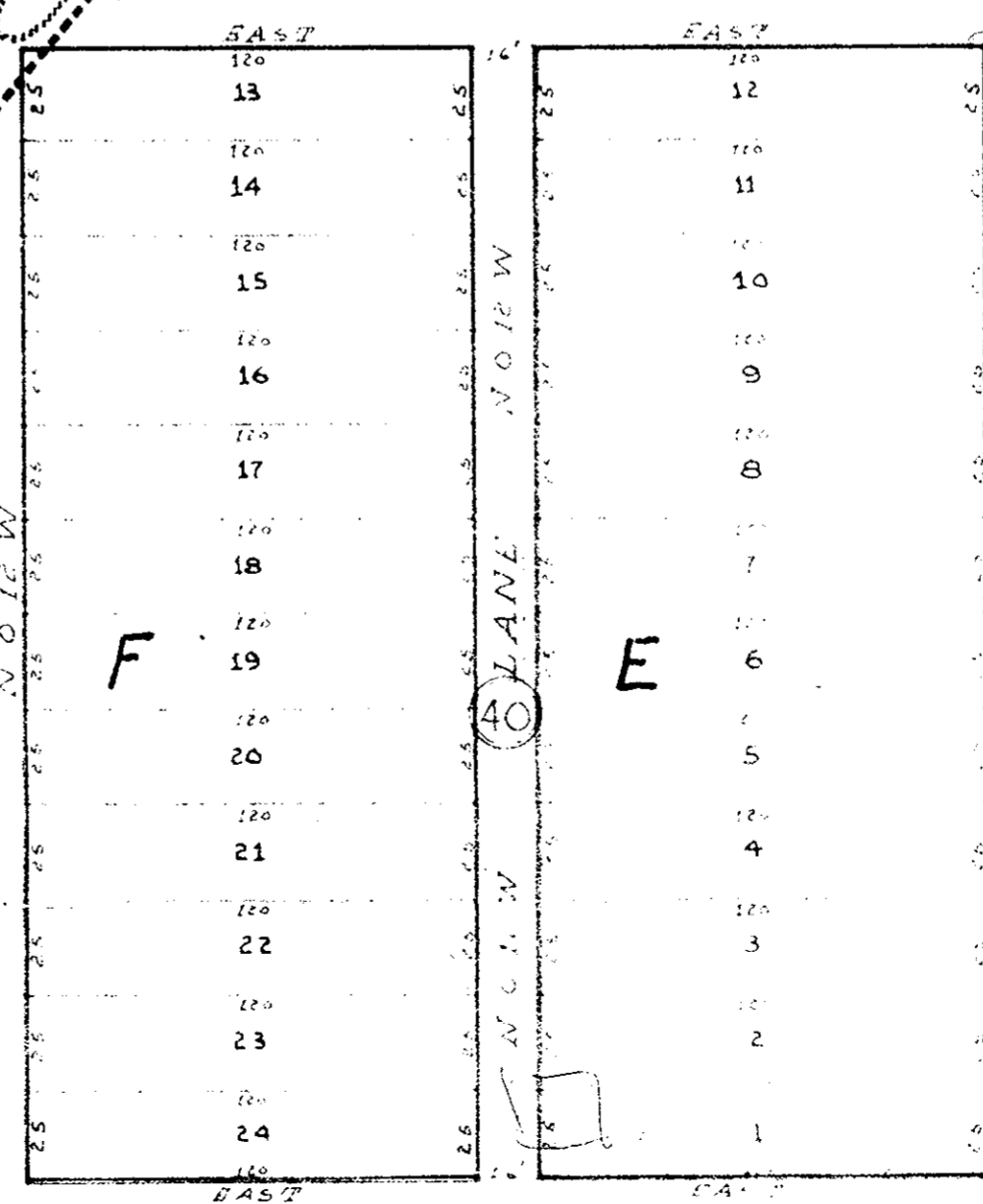
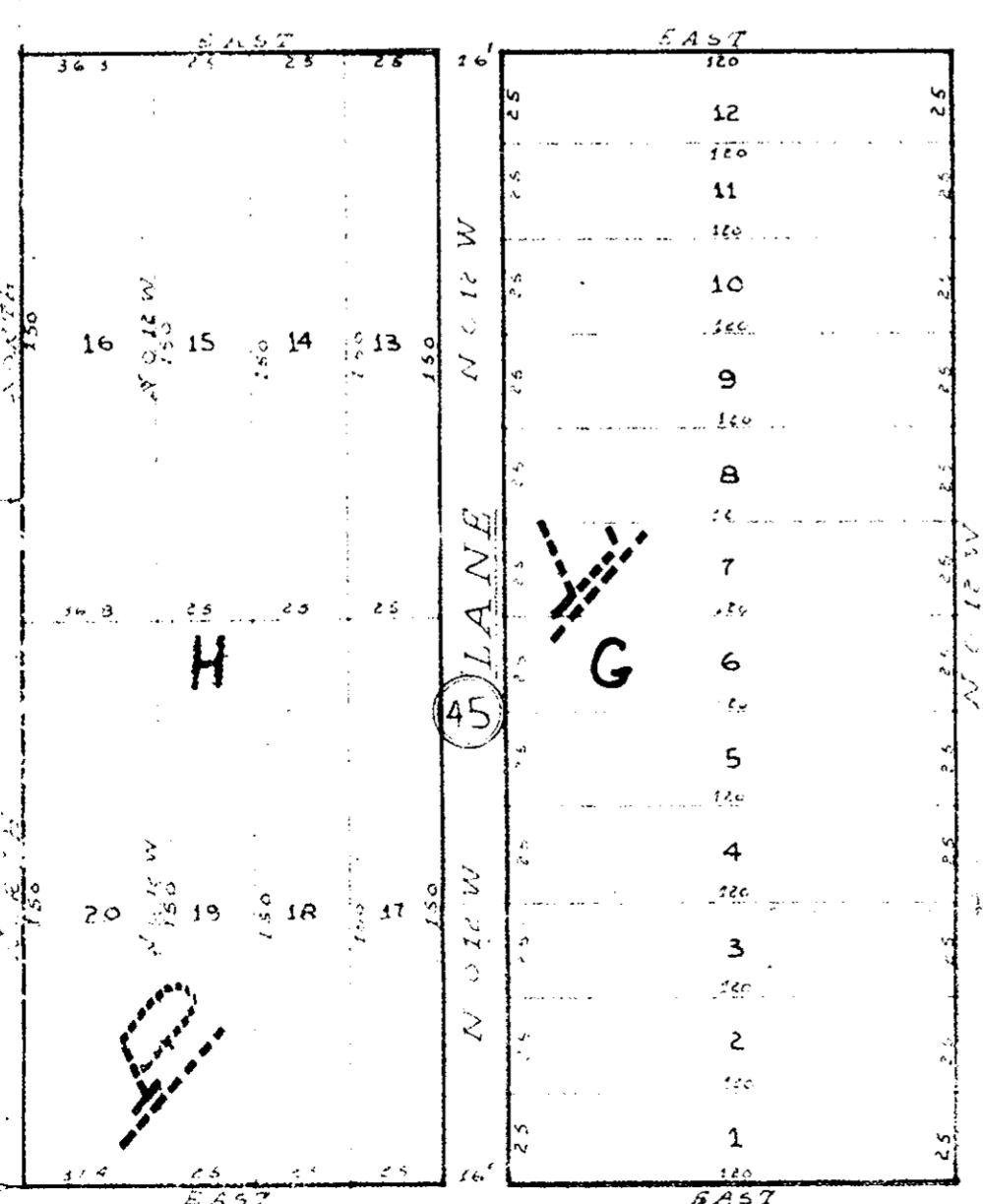
COLUMBIA  
 ELEVENTH

STREET  
 AVENUE



EMPRESS  
 TWELFTH

STREET  
 AVENUE



FORT  
 THIRTIETH

STREET  
 AVENUE

IN

WALK