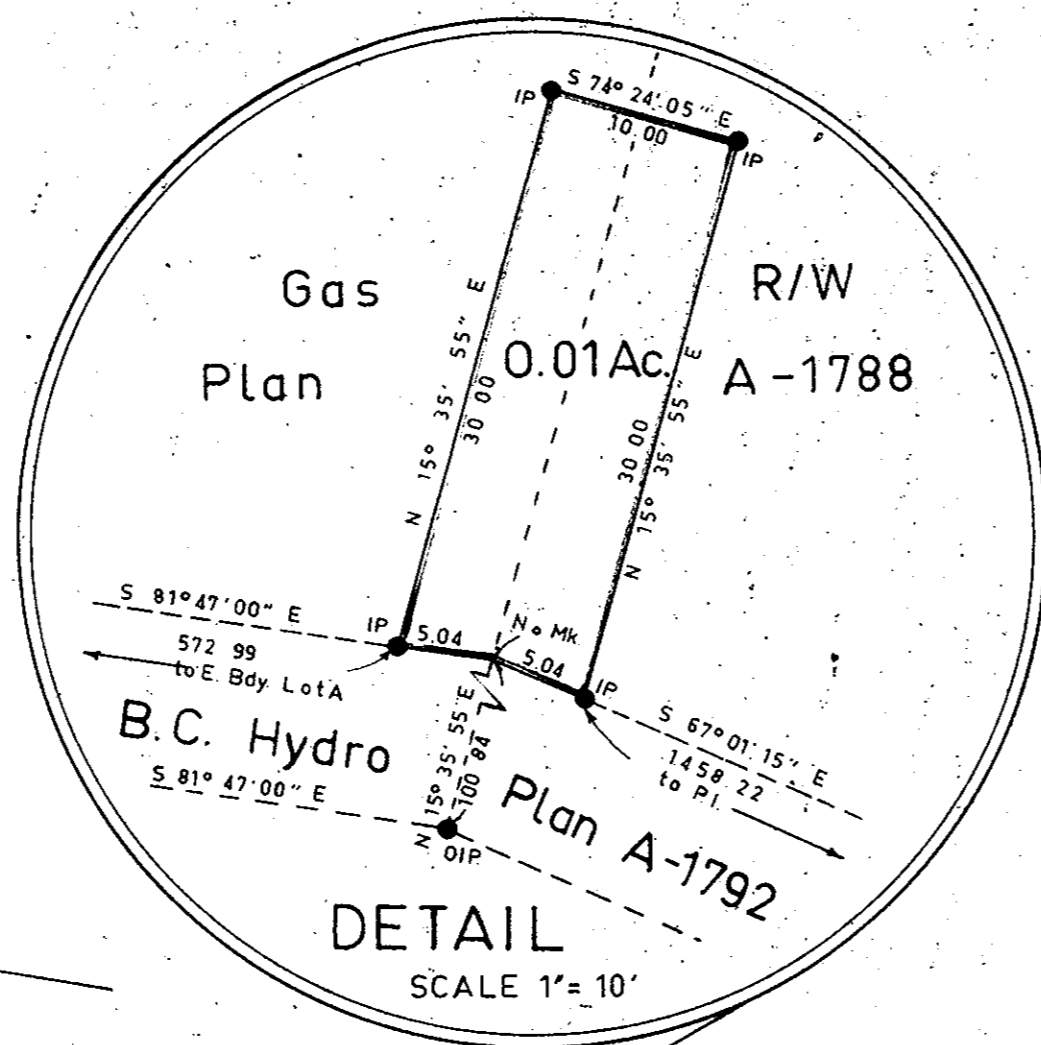


# British Columbia Hydro and Power Authority

Plan No A2976

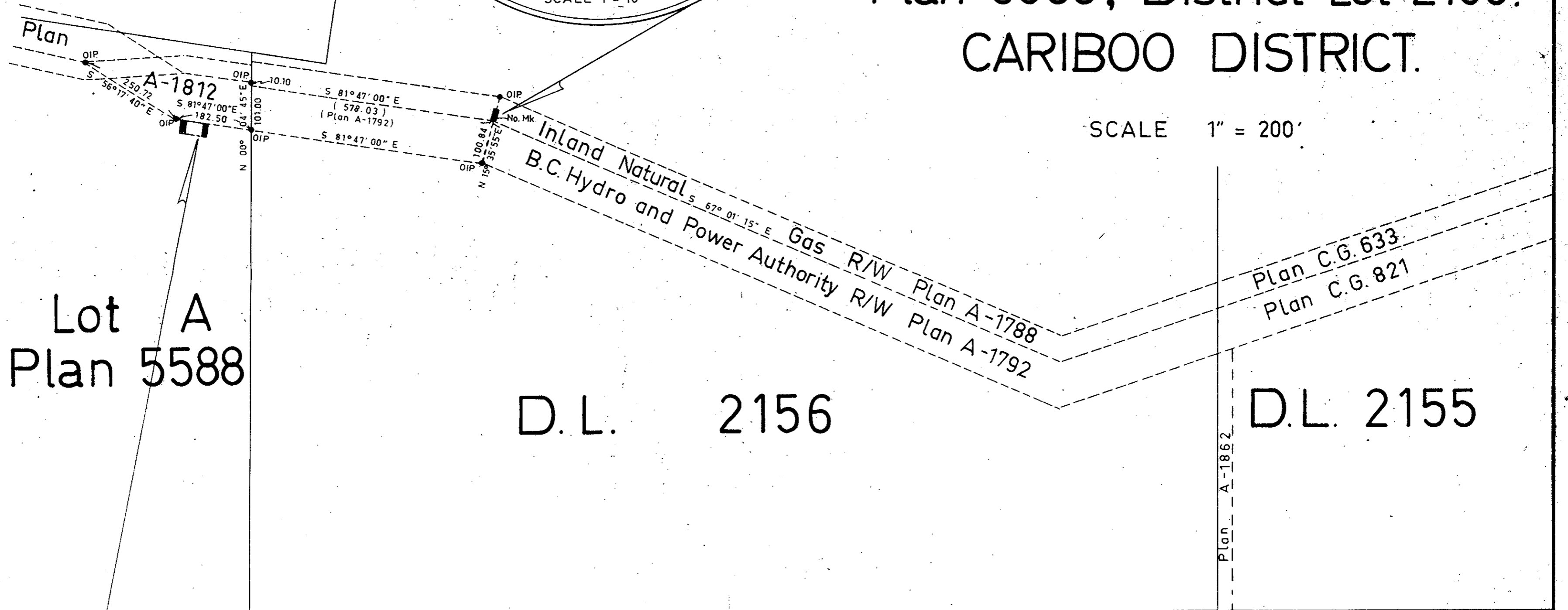
Deposited in the Land Registry Office at Kamloops on the 16 day of June 1966

*H. Kennedy*  
REGISTRAR



Plan of Right-of-Way  
in District Lot 2156 within  
Plan A-1788 and in Lot A,  
Plan 5588, District Lot 2156.  
CARIBOO DISTRICT.

SCALE 1" = 200'

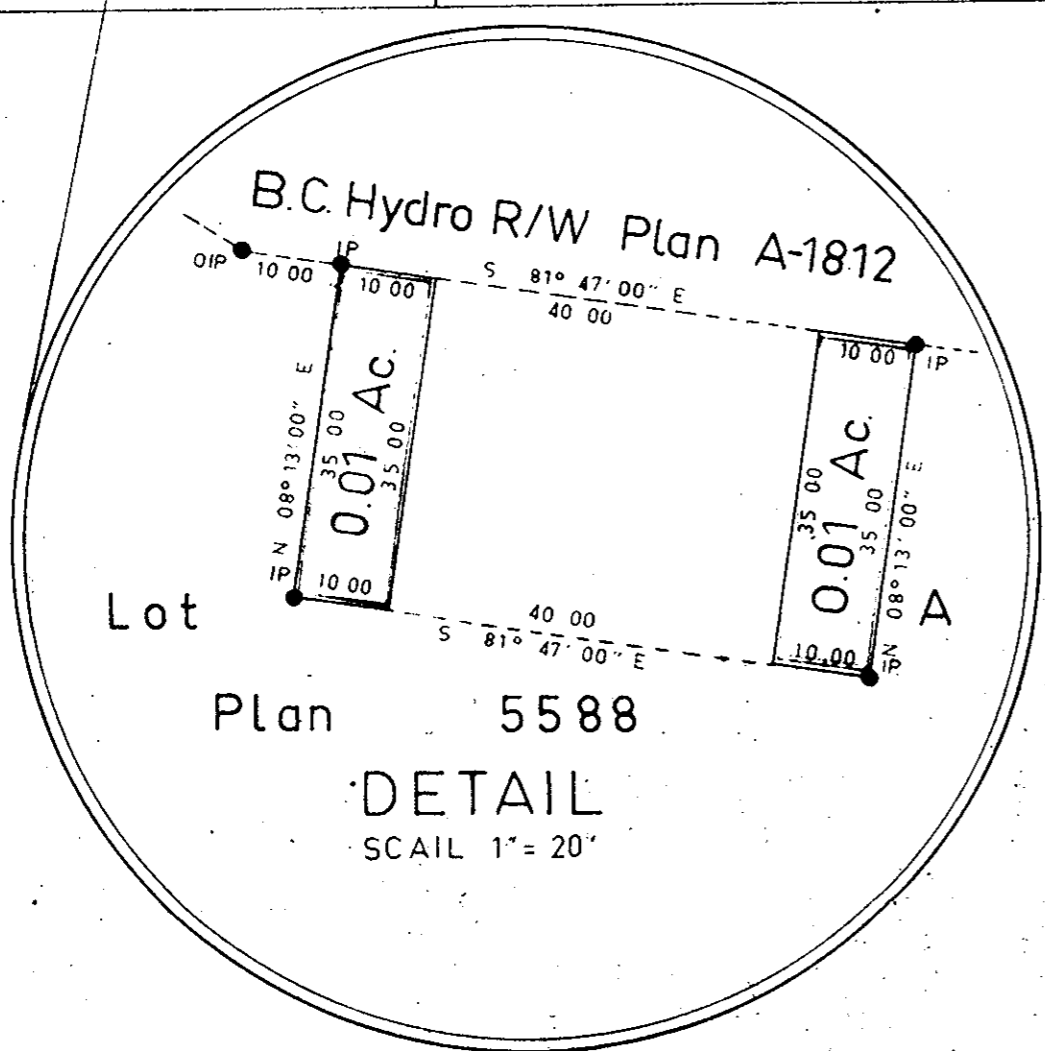


Lot A  
Plan 5588

D.L. 2156

D.L. 2155

D.L. 629



Bearings are astronomic and are derived from OIP's on the South boundary of Hydro R/W shown on Plans A 1812 and A-1792 as S 81° 47' 00" E

Old iron post found shown ● OIP  
Iron post set shown ● I.P.

BOOK OF REFERENCE	
LEGAL DESCRIPTION	AREA in Acres.
R/W in Lot A, Plan 5588, D.L. 2156	0.02
R/W within Plan A-1788, D.L. 2156	0.01 <sup>1</sup>

I, R.J. Goble, of the City of Prince George, British Columbia Land Surveyor, make oath and say that I was present at and did personally superintend the survey represented by this plan and that the survey and plan are correct. The said survey was completed on the 15th day of March, 1966.

*R.J. Goble*

B.C.L.S.

Sworn before me at Prince George, B.C. this 28 day of March 1966.

*W. J. ...*  
A Commissioner for taking affidavits within British Columbia.

McWilliam, Whyte, Serle & Goble  
British Columbia Land Surveyors  
1595 - 5th Avenue, Prince George, B.C.

checked F.S.D.X. Ref. No. 65325-A

805-57-03E (4-12)