

*McWilliam*  
REGISTRAR

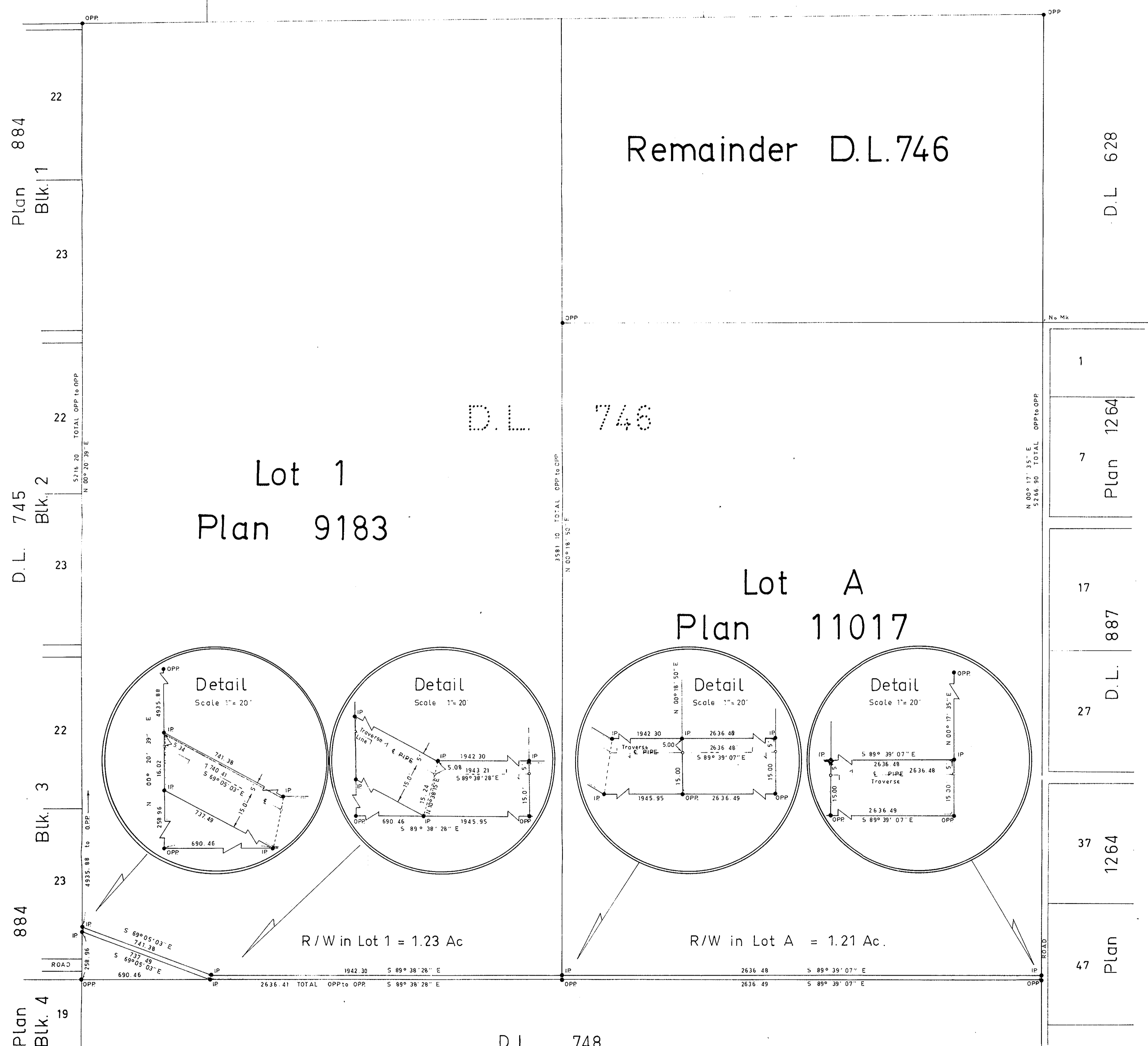
D.L. 487

D.L. 2159

D.L. 628

Plan of Right-of-Way Through Lot 1, Plan 9183 and Lot A, Plan 11017, District Lot 746, CARIBOO DISTRICT.

Scale 1" = 300'



Remainder D.L. 746

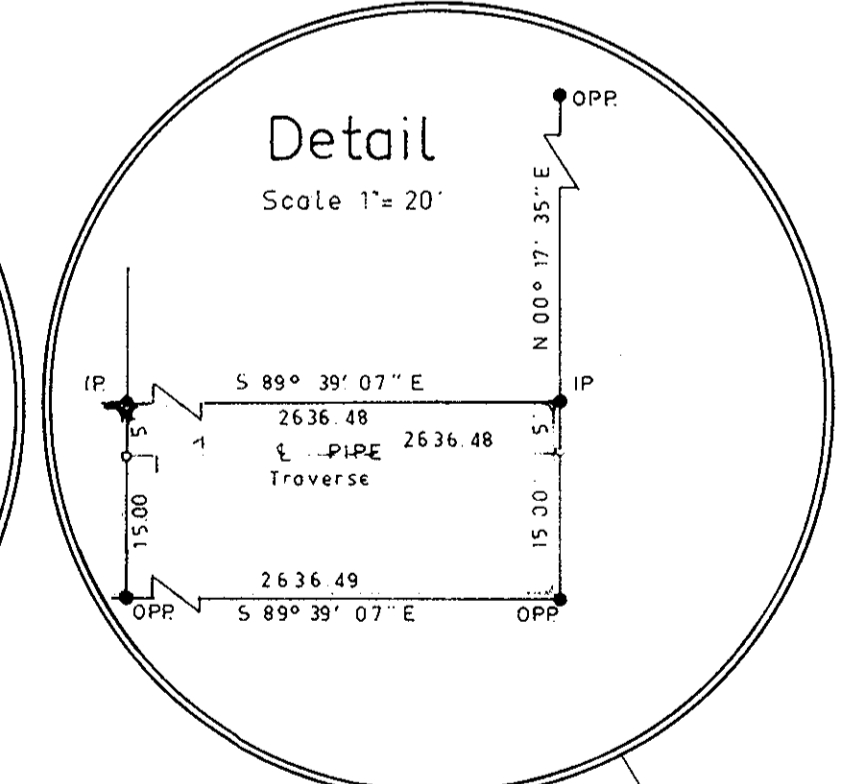
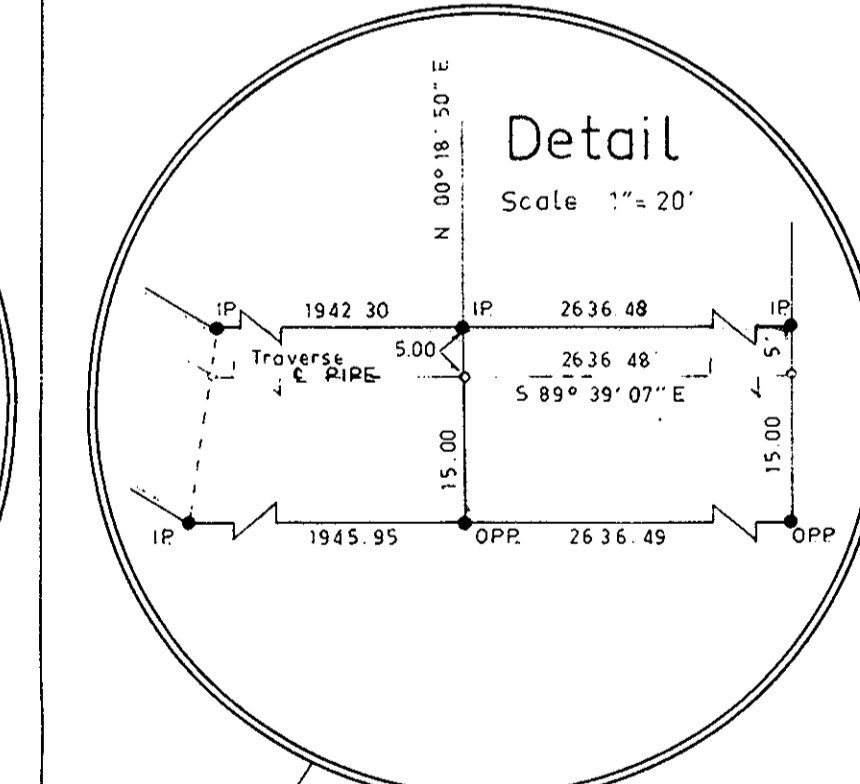
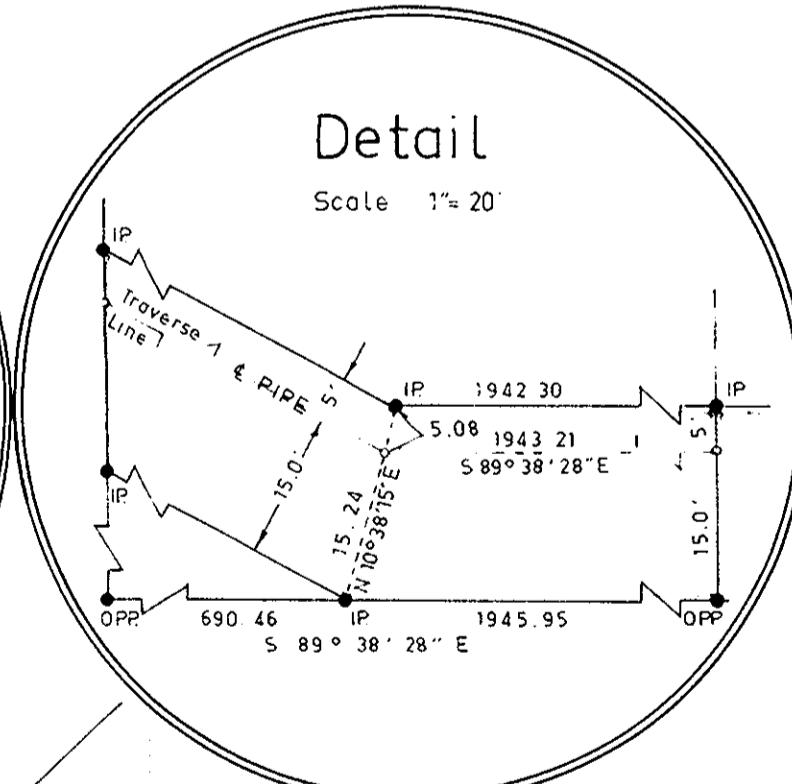
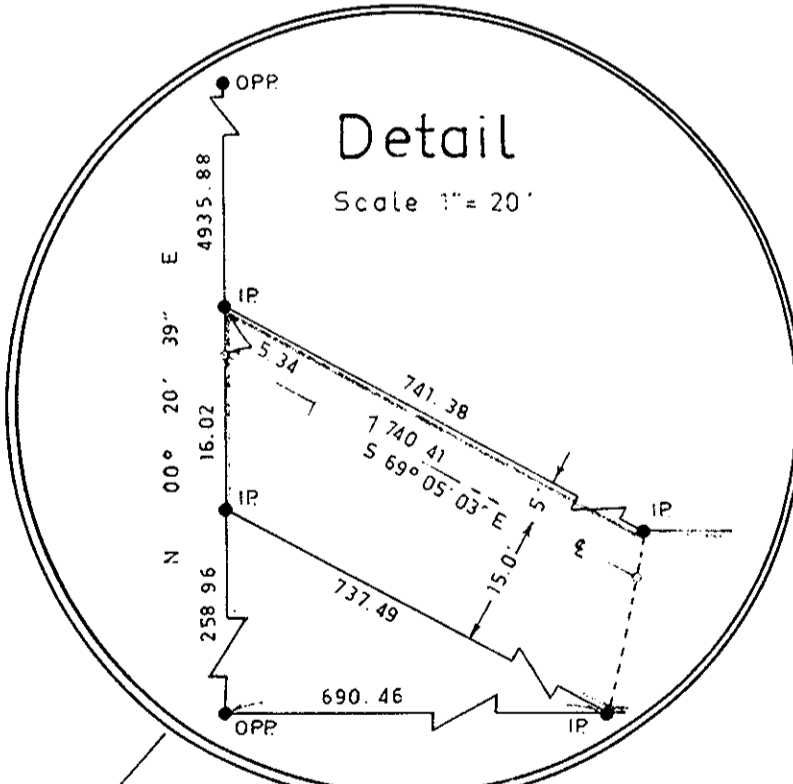
D.L. 746

Lot 1  
Plan 9183

Lot A  
Plan 11017

R/W in Lot 1 = 1.23 Ac

R/W in Lot A = 1.21 Ac



1  
7  
17  
27  
37  
47

Plan 1264  
Plan 887  
D.L. 887  
D.L. 1264  
Plan 47

BOOK OF REFERENCE		
(LEGAL DESCRIPTION)		AREA IN ACRES
R/W in Lot 1, Plan 9183, D.L. 746		1.23
R/W in Lot A, Plan 11017, D.L. 746		1.21

STATION	BEARING	DISTANCE	LATITUDE	DEPARTURE
W Bdy Lot 1			97,463.18	115,905.92
P1	S 69°05'03" E	740.41	97,198.86	116,597.56
E Bdy Lot 1	S 89°38'28" E	1943.21	97,186.69	118,540.71
E Bdy Lot A	S 89°39'07" E	2636.48	97,170.67	121,177.14

Legend

Bearings are astronomic and are derived from the City of Prince George Grid and tied to Trig Sta's Wait and Peat Loader  
 N 00°17'35" E Prince George Grid (Plan bearings)  
 N 00°04'49" W Ref. 123°00' W Long Trig bearings)  
 N 00°12'39" E Ref. E Bdy D.L. 746 (Local bearings)

Old pipe post found shown ● O.P.P.  
 Iron post set shown ● I.P.

I, R.J. Goble, of the city of Prince George, British Columbia Land Surveyor, make oath and say that I was present at and did personally superintend the survey represented by this plan and that the survey and plan are correct.

The said survey was completed the 25th day of January 1966

*R.J. Goble*

B.C.L.S.

Sworn before me at Prince George this 25 day of FEBRUARY 1966

*M. Whyte*  
 A Commissioner for taking affidavits within British Columbia.

McWilliam, Whyte, Serle & Goble.  
 British Columbia Land Surveyors  
 595 5th Ave., Prince George, B.C.