
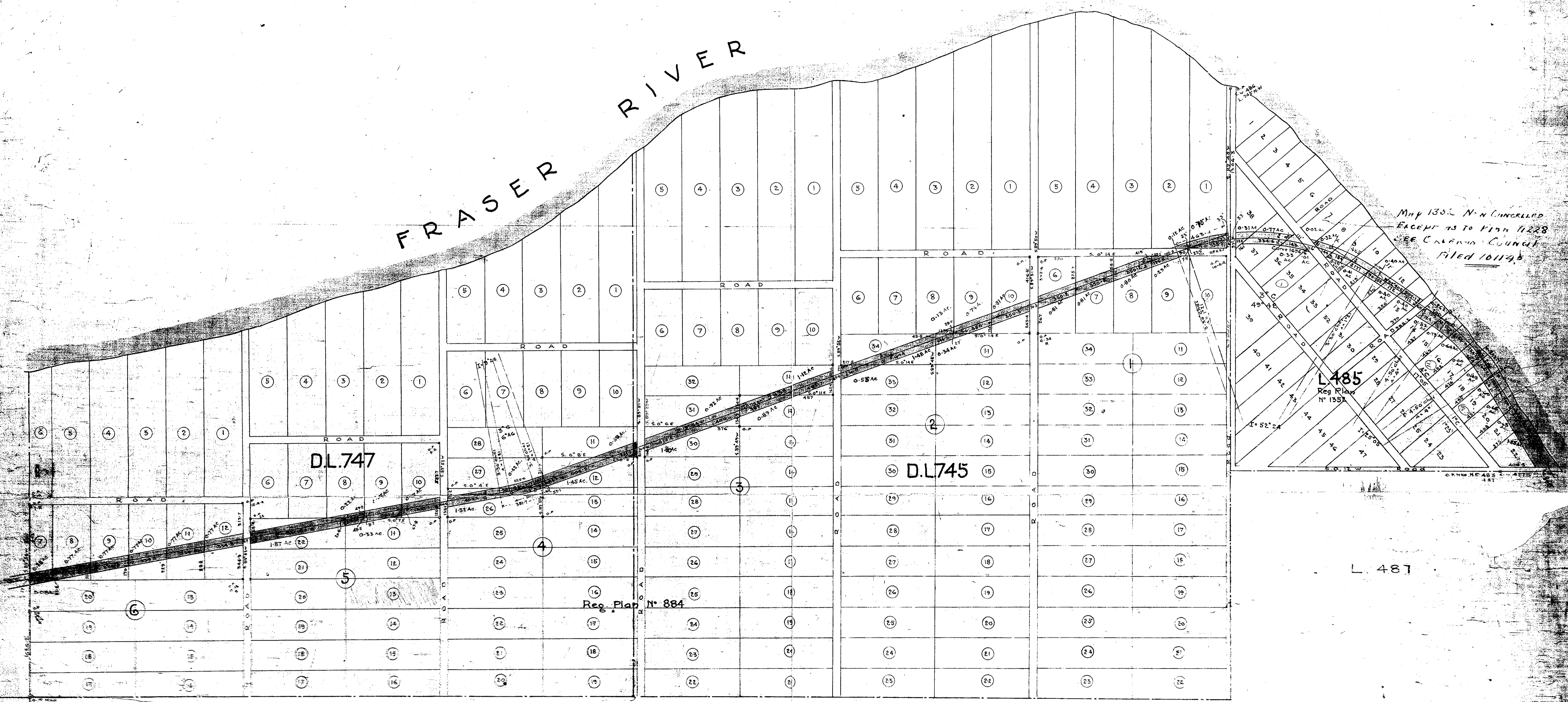


*P. Smith*



FRASER RIVER




Mhp 135 N.H. CANCELLED  
EXCEPT AS TO PLAN 11228  
SEE CANTON COUNCIL  
FILED 161143

L. 485  
Reg. Plan  
No. 1352

L. 487

DL.748

DL.746

NOTE  
Bearings Astronomic  
Unless otherwise noted the Iron Post planted to reference  
the points of deflection from the tangents are placed  
on the tangents produced and shown thus:   
The transition curves used increase uniformly one  
degree in curvature in the length of subchord stated  
Posts have been placed at the corners of extra  
widths when the physical features of the country  
rendered it practicable.

I, Charles W. Williams of the City of Vancouver, British  
Columbia Land Surveyor, make oath and say that I  
was present at and did personally superintend  
the survey represented by this plan and that the  
survey and plan are correct. The said survey was  
completed on the 18th day of July 1916  
Sworn before me this 27th day  
of December 1916

*G. S. Stewart*  
Surveyor for the Province of British Columbia

PLAN SHOWING  
PACIFIC GREAT EASTERN RAILWAY  
RIGHT OF WAY THROUGH  
District Lots - 747, 745 & 485.  
CARIBOO DISTRICT

Scale - 400 FEET = 1 INCH

Carlwright, Matheson & Co  
Consulting Engineers  
Vancouver B.C.