

PGP 38757

26-FF-226

PLAN NO. PGP 38757

Deposited in the Land Title Office at Prince George this 28 day of MARCH 1995

"BRIAN A.R. BIGRAS" D.M.  
REGISTRAR  
DF PJ9604

Grid bearings are derived from observations between control monuments 85H1299 and 85H1056, integrated survey area number 39, City of Prince George, B.C.

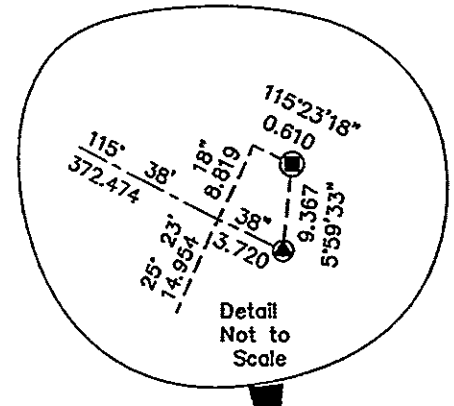
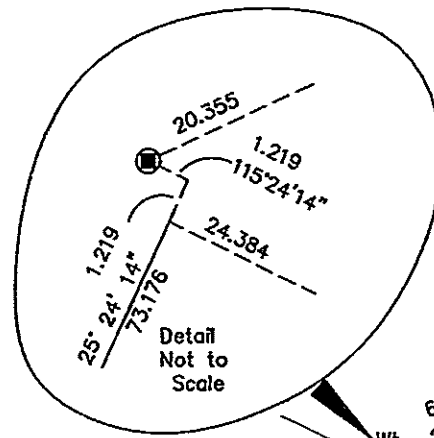
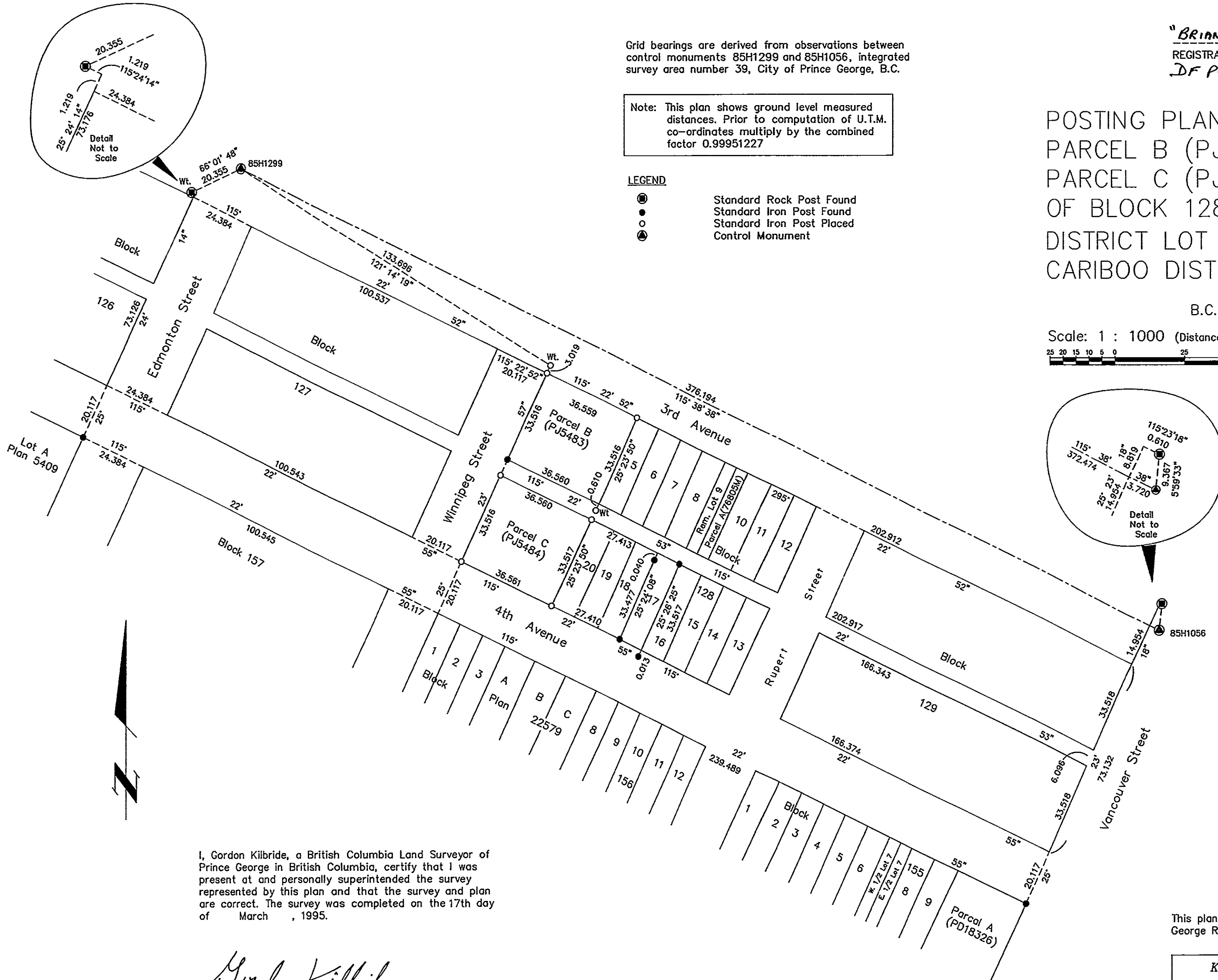
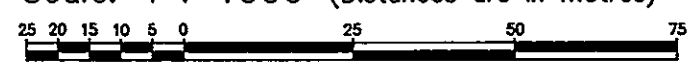
Note: This plan shows ground level measured distances. Prior to computation of U.T.M. co-ordinates multiply by the combined factor 0.99951227

- LEGEND
- Standard Rock Post Found
  - Standard Iron Post Found
  - Standard Iron Post Placed
  - ▲ Control Monument

POSTING PLAN OF  
PARCEL B (PJ5483) AND  
PARCEL C (PJ5484),  
OF BLOCK 128, PLAN 1268,  
DISTRICT LOT 343,  
CARIBOO DISTRICT.

B.C.G.S. 93G.097

Scale: 1 : 1000 (Distances are in metres)



I, Gordon Kilbride, a British Columbia Land Surveyor of Prince George in British Columbia, certify that I was present at and personally superintended the survey represented by this plan and that the survey and plan are correct. The survey was completed on the 17th day of March, 1995.

*Gordon Kilbride*  
Gordon Kilbride, B.C.L.S.

This plan lies within the Fraser-Fort George Regional District.

KILBRIDE LAND SURVEYING LTD. British Columbia Land Surveyors Prince George, B.C. Ph: (604) 562-1196 Fax: 562-3656		
F.B.- VF 29	D.L.- 343(128)	REF. NO.- 950114