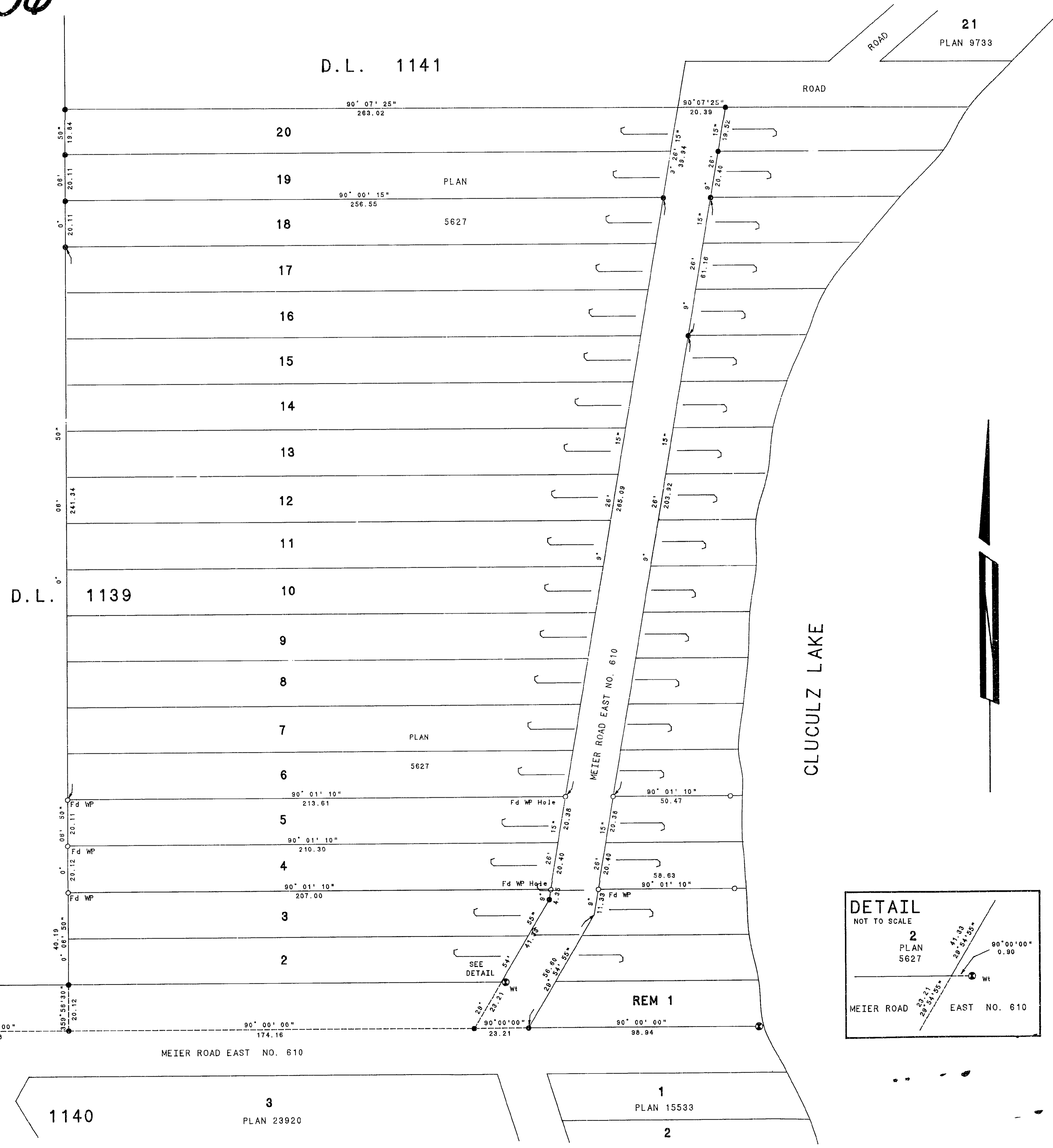


26-756



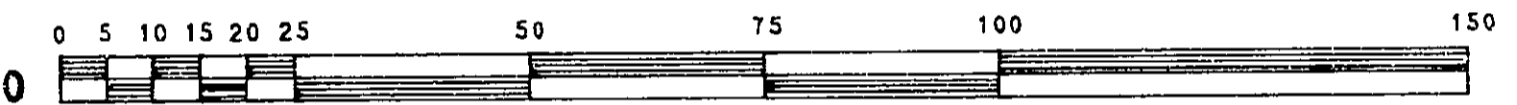
PLAN PGP40401

Deposited in the Land Title Office at Prince George, B.C. This 04 Day of Sept. 1996. PK35887

### POSTING PLAN OF LOTS 4 AND 5, PLAN 5627 DISTRICT LOT 1139, CARIBOO DISTRICT.

BCGS 93G.082

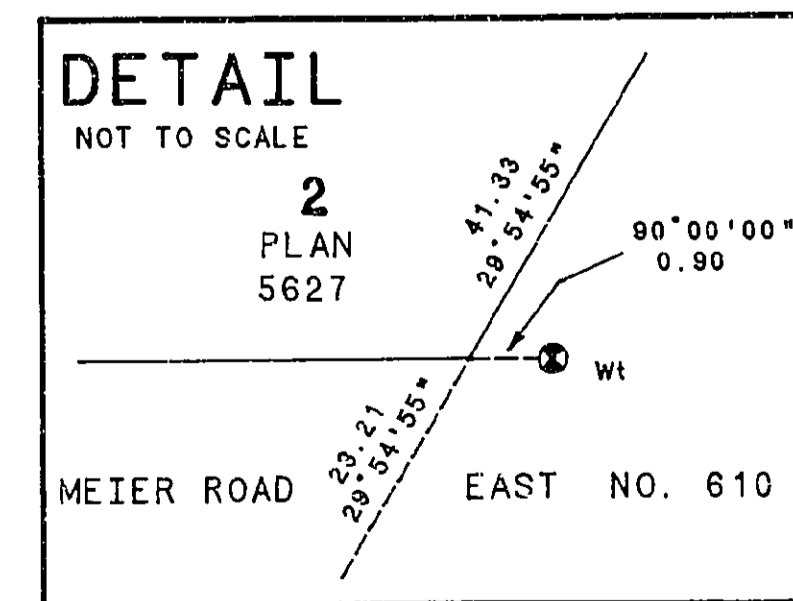
SCALE: 1/1000



Distances in metres unless otherwise denoted.

LEGEND: Bearings are astronomic, derived from Plan 5627

- Standard Iron Post Found
- Standard Iron Post Placed
- ⊙ Standard Capped Post Found



I, W.D. McIntosh, a British Columbia Land Surveyor of Vanderhoof, in British Columbia, certify that I was present at and personally superintended the survey represented by this plan and that the survey and plan are correct. The survey was completed on the 18th day of July, 1996

*W.D. McIntosh* B.C.L.S.