

26FF-226

EXPLANATORY PLAN OF
STATUTORY RIGHT-OF-WAY THROUGH
LOT 50, PLAN PGP 39361,
DISTRICT LOT 1599
CARIBOO DISTRICT

PLAN No. PGP 40028

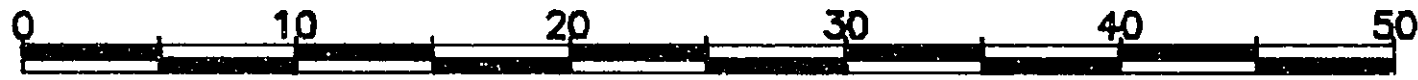
DEPOSITED IN THE LAND TITLE OFFICE
AT PRINCE GEORGE, B.C., THIS 24
DAY OF MAY, 1996.

PURSUANT TO SECTION 214 OF THE LAND TITLE ACT.

B.C.G.S. 93G.087

B. Bigraji Per: [Signature]
REGISTRAR

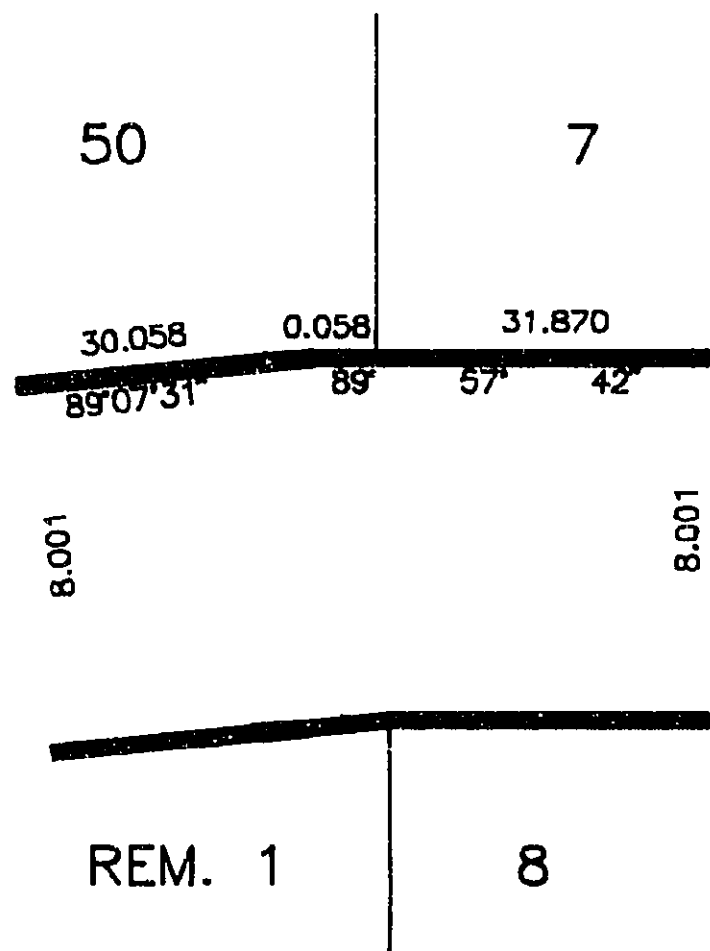
023-207-311 PK19613



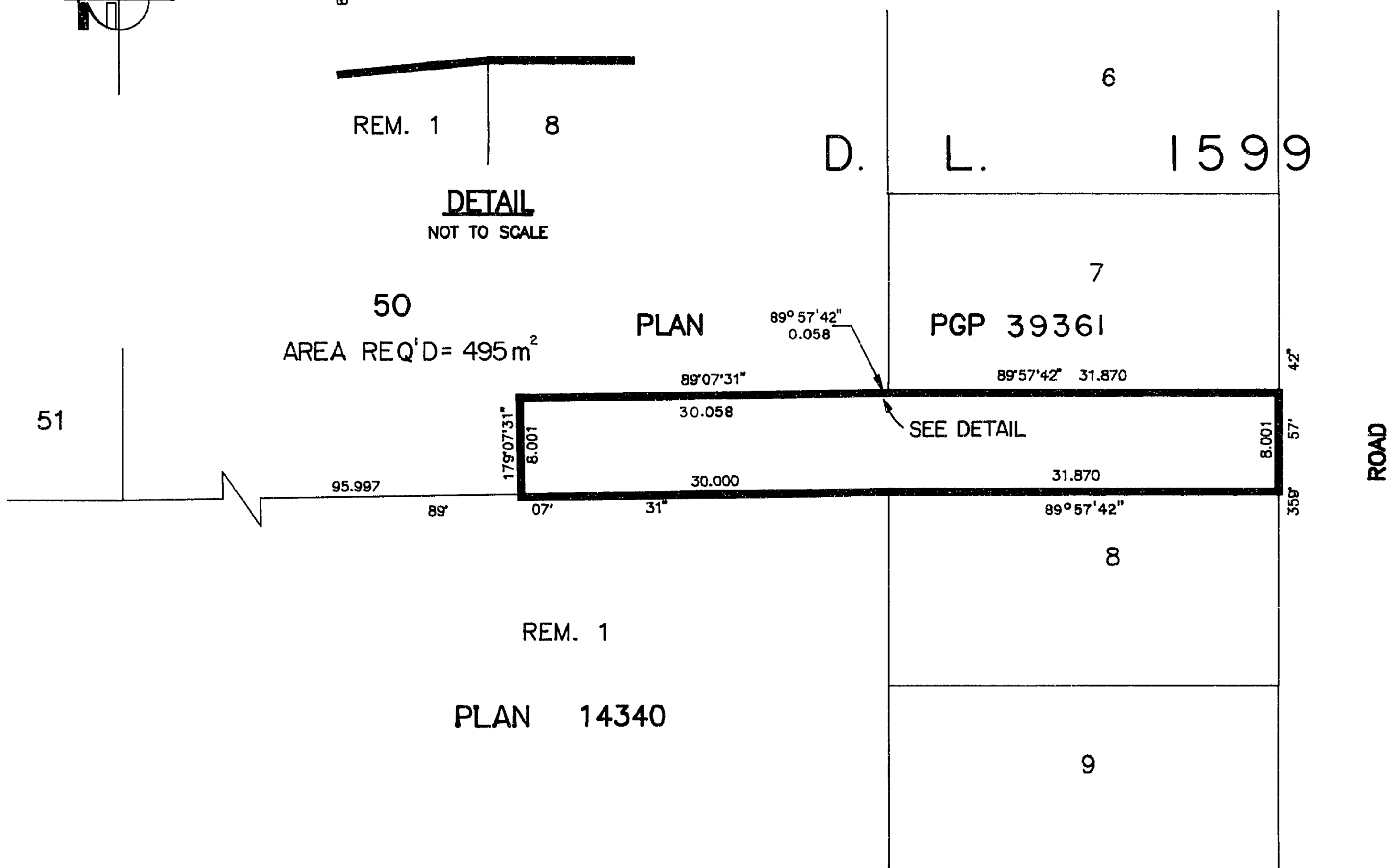
SCALE = 1 : 500

ALL DISTANCES ARE IN METRES.

BEARINGS ARE ASTRONOMIC, DERIVED FROM PLAN PGP 39361.



DETAIL
NOT TO SCALE



THIS PLAN LIES WITHIN THE FRASER-FORT GEORGE REGIONAL DISTRICT.

CERTIFIED CORRECT
ACCORDING TO LAND TITLE OFFICE RECORDS
THIS 21st DAY OF AUGUST, 1995.

[Signature]

R. L. JOHNS, B.C.L.S.

R. L. JOHNS LAND SURVEYING LTD.
LEGAL AND ENGINEERING SURVEYS
240 VICTORIA STREET
PRINCE GEORGE, B. C. V2L 2J4
PHONE: (604)562-5759
FAX: (604)562-5703