

# 26 FF-226

REFERENCE PLAN TO ACCOMPANY  
CITY OF PRINCE GEORGE BY LAW 5995,  
CLOSING PART OF ROAD LYING BETWEEN  
LOT 7 AND LOT 8, PLAN 16840, D.L. 343,  
AND DEDICATING AS ROAD PART OF  
LOT 7 AND PART OF LOT 8, PLAN 16840,  
D.L. 343, CARIBOO DISTRICT.

B.C.G.S. 93G.097

SCALE: 1:500 (All distances are in meters)

Grid bearings are derived from observations  
between control monuments 85H1059 and 85H1067.  
Integrated Survey Area No. 39  
City of Prince George.

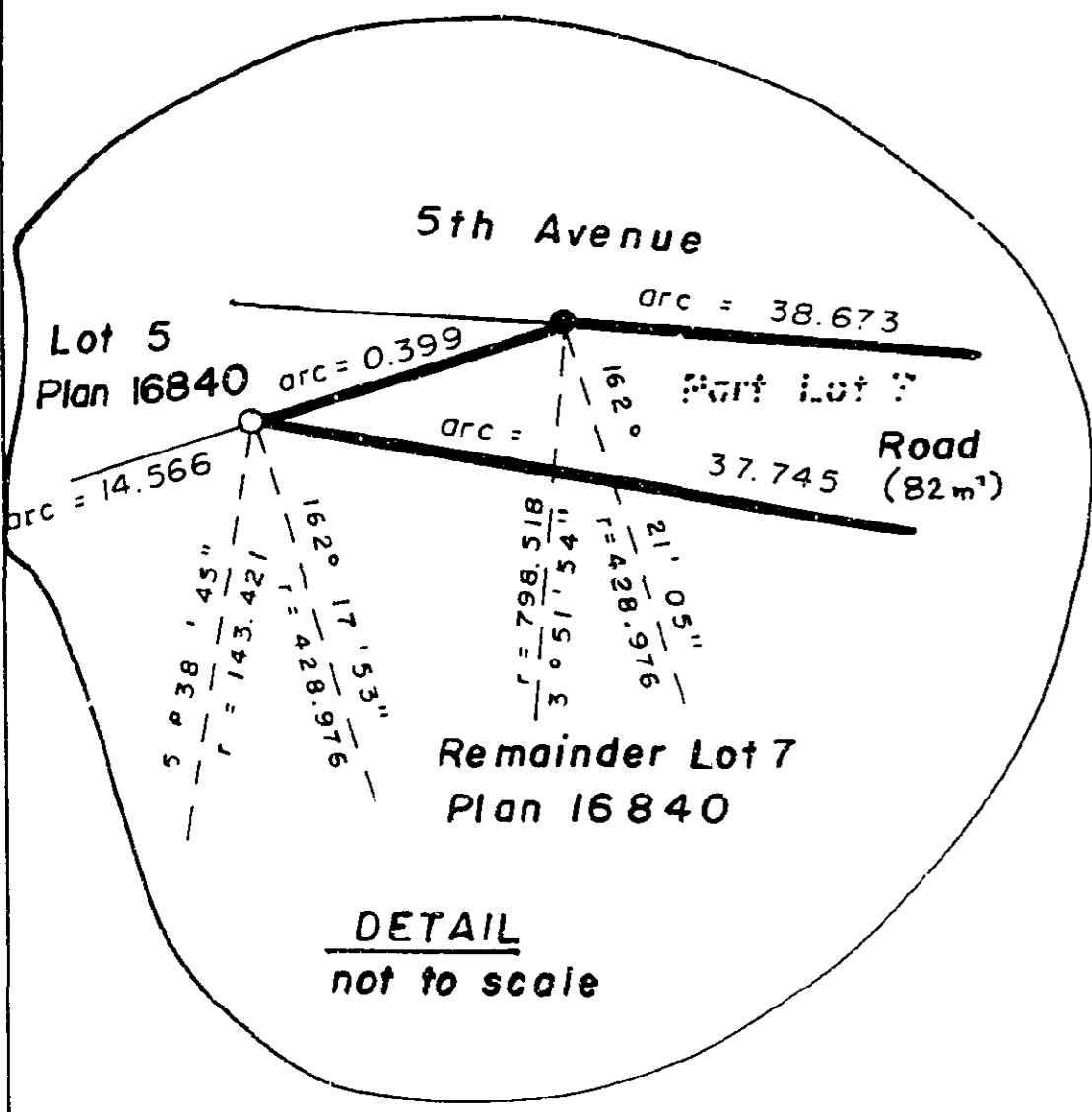
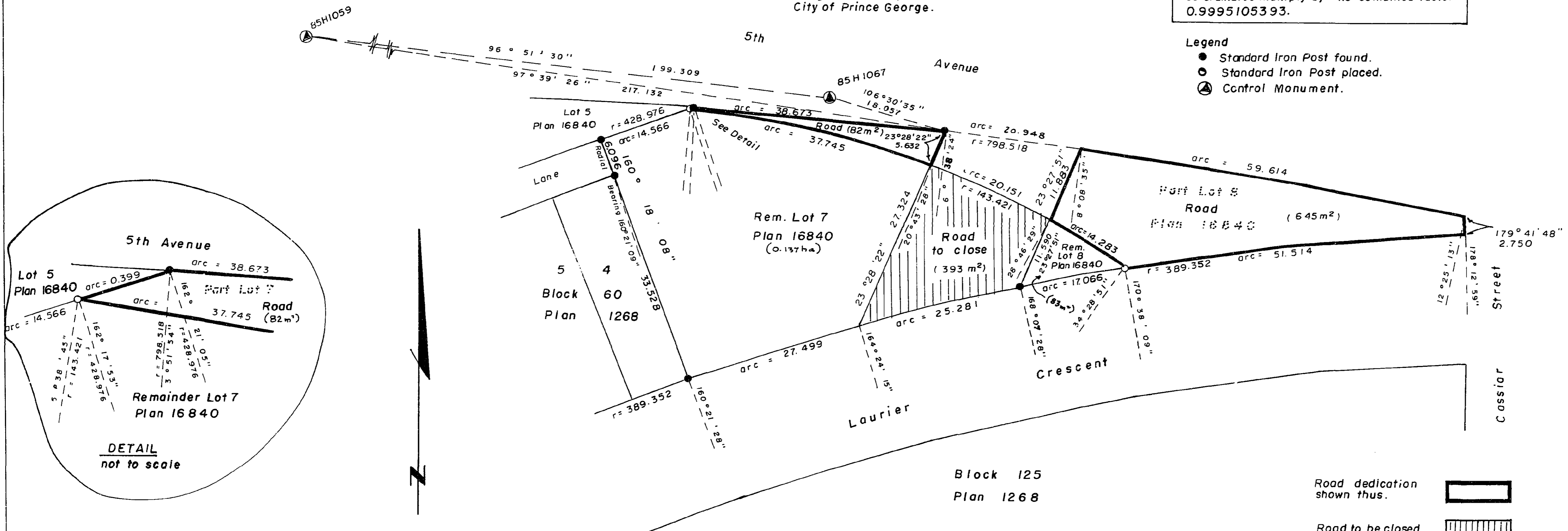

Note: This plan shows ground level measured  
distances. Prior to computation of U.T.M.  
co ordinates multiply by the combined factor  
0.9995105393.

- Legend
- Standard Iron Post found.
  - Standard Iron Post placed.
  - ⊙ Control Monument.

37344  
PLAN NO. PGP. \_\_\_\_\_

Deposited in the Land Title Office at  
Prince George this 18 day of August  
1993.

W. G. Gandy for  
Registrar



Book of Reference	
Description	Area
Road to close	393 m <sup>2</sup>
Part Lot 7, Plan 16840	82 m <sup>2</sup>
Part Lot 8, Plan 16840	645 m <sup>2</sup>

Road dedication  
shown thus.

Road to be closed  
shown thus.

I A Daniluck a British Columbia Land Surveyor of  
Prince George in British Columbia certify that I was  
present at and personally superintended the survey  
represented by this plan and that the survey and plan  
are correct. The survey was completed on the  
22nd day of April, 1993.

Owner Lot 7, Plan 16840  
Luigi Banducci  
Witness John Stricker  
Print Name John Stricker  
Address 101-1449 St. Paul St  
Kelowna B.C.  
Occupation Notary Public

Owner Lot 8 Plan 16840  
City of Prince George.  
Authorized Signatory J.E. Backhouse  
Print Name J.E. BACKHOUSE, Mayor  
Authorized Signatory George Paul  
Print Name George Paul  
Witness to both signatories Loranne Martin  
Print Name Loranne Martin  
Address 7885 Rochester Cres PABC VAN 3V7  
Postal Code  
Occupation Secretary

Approved under the Land Title Act  
this 18 day of July 1993.  
A. Daniluck  
Approving Officer  
City of Prince George.

A. Daniluck  
A. Daniluck, B.C.L.S.

This plan lies within the Fraser Fort  
George Regional District.

A. Daniluck,  
B.C. Land Surveyor,  
Prince George - B.C.  
REF. NO. 93-004A