

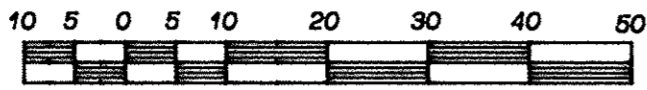
POSTING PLAN OF A CORNER OF LOT 54,
D.L. 2611, CARIBOO DISTRICT,
PLAN 21607

PLAN PGP37146

Deposited in the Land Title Office
at Prince George B.C.
this 28 day of May, 1993.

Registrar

SCALE 1: 750

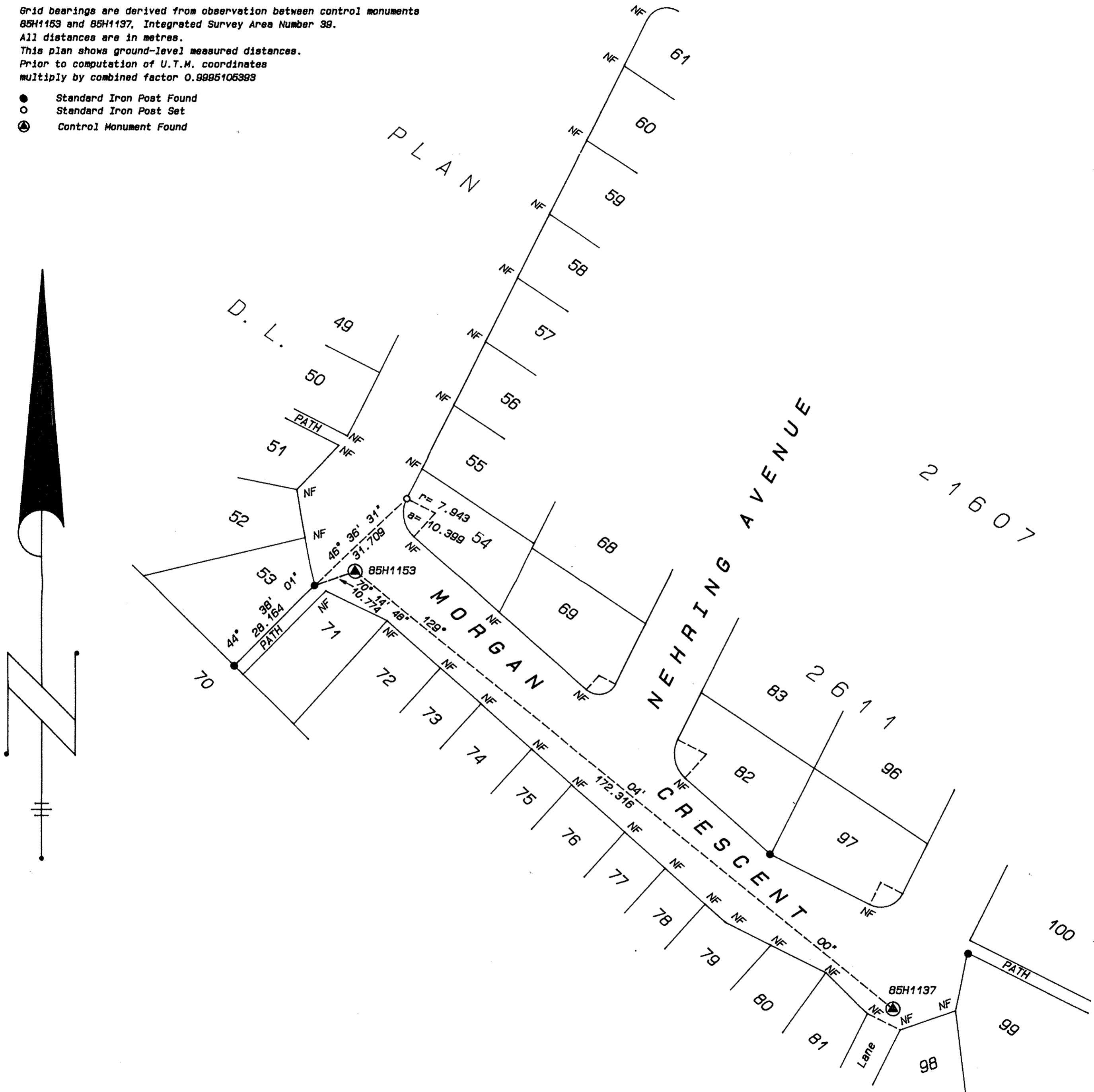


BCGS 93G.086

LEGEND

Grid bearings are derived from observation between control monuments
85H1159 and 85H1137, Integrated Survey Area Number 39.
All distances are in metres.
This plan shows ground-level measured distances.
Prior to computation of U.T.M. coordinates
multiply by combined factor 0.9995105393

- Standard Iron Post Found
- Standard Iron Post Set
- ⊙ Control Monument Found




This plan lies within the Fraser-Fort George Regional District.

R.E. GOOK & ASSOCIATES
B.C. & CANADA LAND SURVEYORS

681 FRONT STREET * 888 VANCOUVER STREET
QUESNEL, B.C. V2J 2K9 PRINCE GEORGE, B.C. V2L 2P5
PHONE: 892-2424 PHONE: 564-4242
FAX: 892-3434 FAX: 564-5343

FILE: 93-0152P6

I, Richard E. Gook, a British Columbia land surveyor, of the city of Prince George, in British Columbia, certify that I was present at and personally supervised the survey represented by this plan, and that the survey and plan are correct. The survey was completed on the 28th day of April, 1993.

 B.C.L.S.