
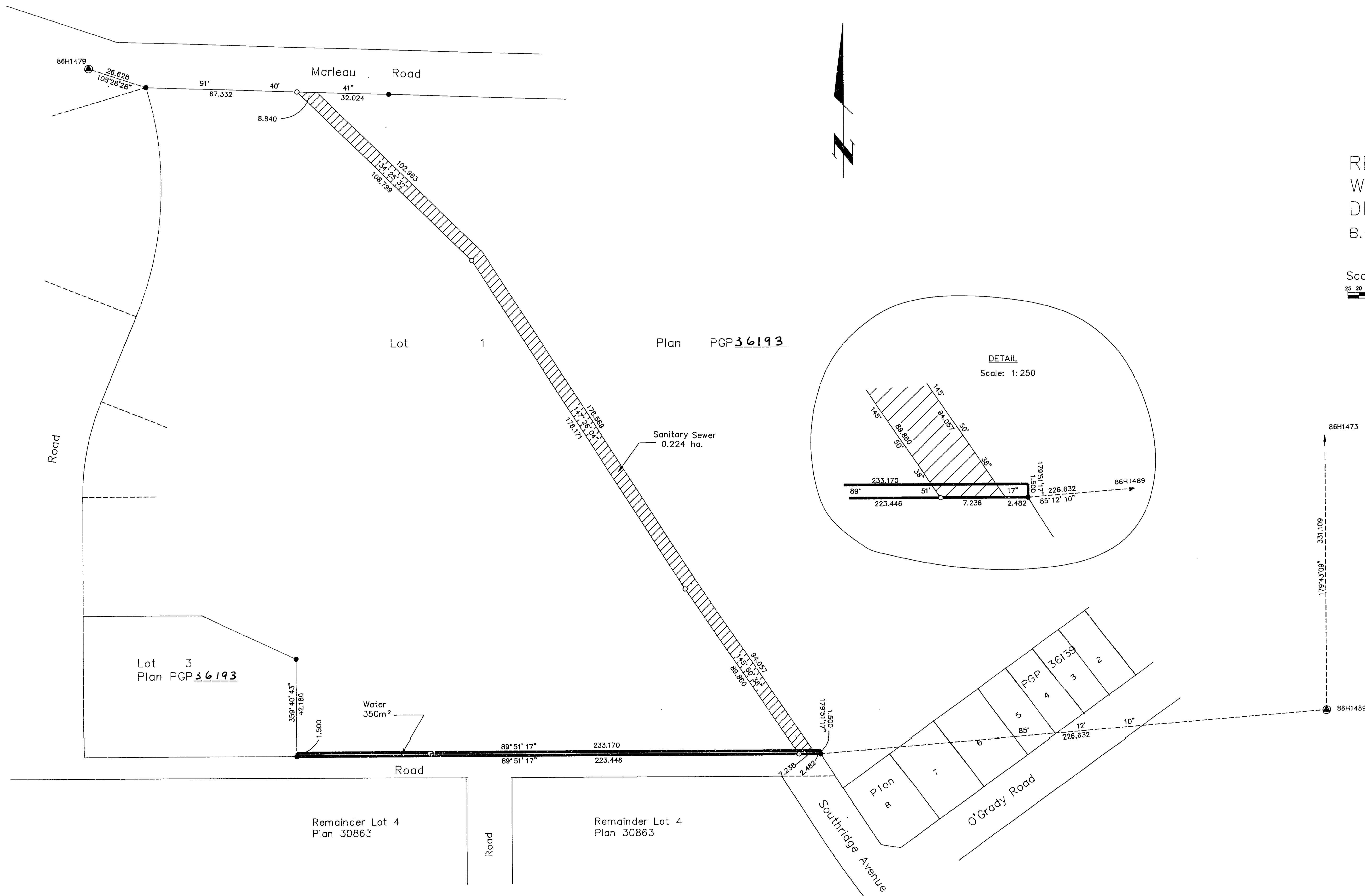


# 26-FF-226

PLAN NO. PGP 36194

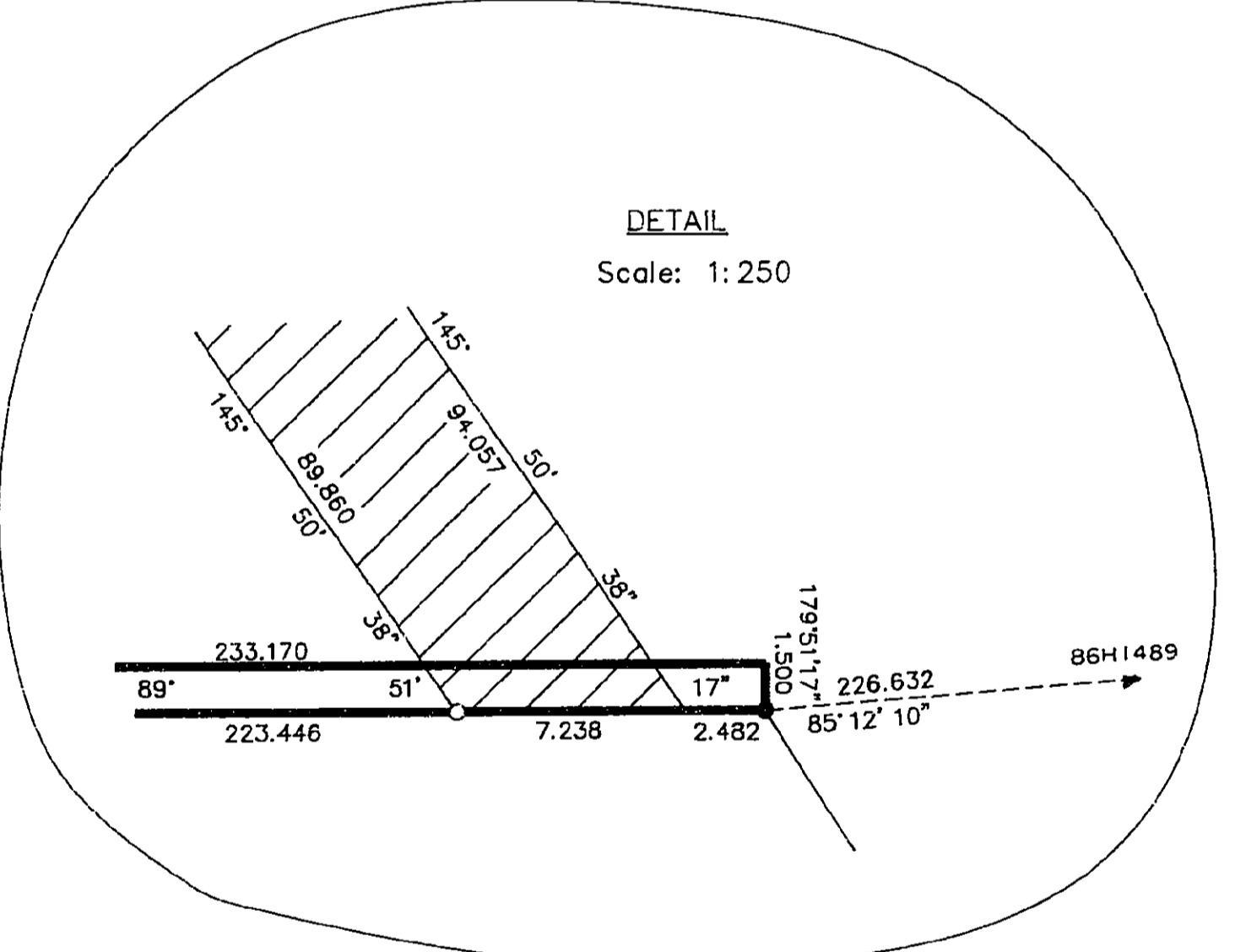
Deposited in the Land Title Office at Prince George this 1<sup>st</sup> day of **MAY** 1992

W. B. Gandy Ltd.  
REGISTRAR



REFERENCE PLAN OF RIGHT-OF-WAY  
 WITHIN LOT 1, PLAN PGP 36193  
 DISTRICT LOT 2003, CARIBOO DISTRICT.  
 B.C.G.S. 93G.087

Scale: 1 : 1000 (Distances are in metres)



Note: This plan shows ground level measured distances. Prior to computation of U.T.M. co-ordinates multiply by the combined factor 0.9995105393

Grid bearings are derived from observations between control monuments 86H1489 and 86H1473, integrated survey area number 39, City of Prince George, B.C.

- LEGEND**
- Standard Iron Post Found
  - Standard Iron Post Placed
  - ⊙ Control Monument

I, Dale L. Keown, a British Columbia Land Surveyor of Prince George in British Columbia, certify that I was present at and personally superintended the survey represented by this plan and that the survey and plan are correct. The survey was completed on the 24th day of March, 1992.

*Dale Keown*  
 Dale L. Keown, B.C.L.S.

This plan lies within the Fraser-Fort George Regional District.

|   |            |                   |
|---|------------|-------------------|
| <b>KILBRIDE SURVEYS</b><br>British Columbia Land Surveyors<br>Prince George, B.C.<br>Ph: (604) 562-1196 Fax: 562-3656 |            |                   |
| F.B.- TH 24   | D.L.- 2003 | REF. NO.- 92016RW |