

26-FF-226

PLAN No. PGP 35822

BRITISH COLUMBIA HYDRO AND POWER AUTHORITY


DEPOSITED IN THE LAND TITLE OFFICE
AT PRINCE GEORGE, B.C., THIS 3rd
DAY OF December, 1991.

PLAN OF STATUTORY RIGHT OF WAY FOR
POWER TRANSMISSION LINE THROUGH
LOTS B AND C, PLAN PGP 35820

REGISTRAR W.B. Handy

DISTRICT LOT 745
CARIBOO DISTRICT

SCALE 1 : 500 B.C.G.S. 93G.087



BEARINGS ARE ASTRONOMIC, DERIVED FROM THE SOUTHERLY
BOUNDARY OF LOT B, PLAN PGP 35820, D.L. 745.

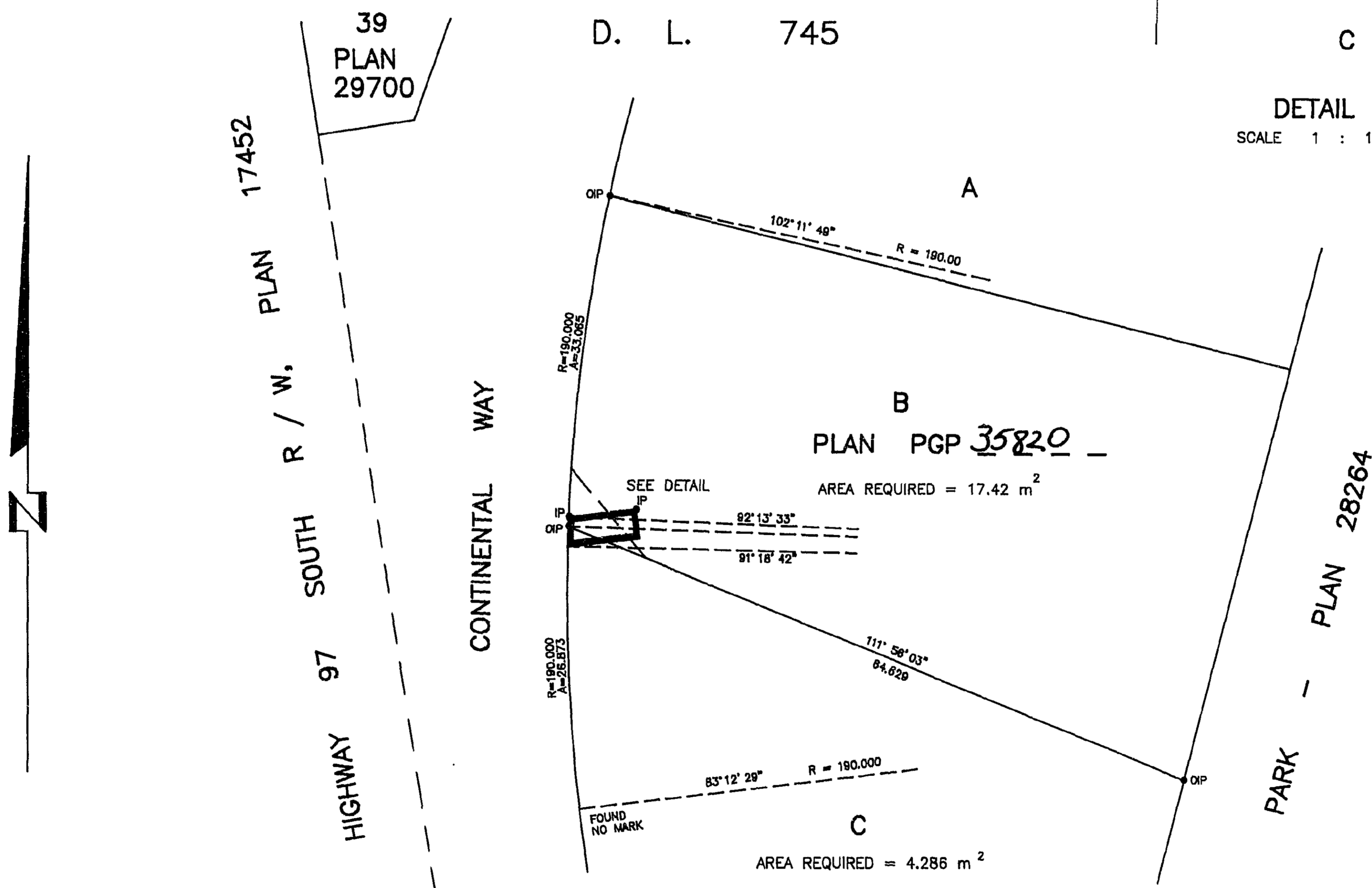
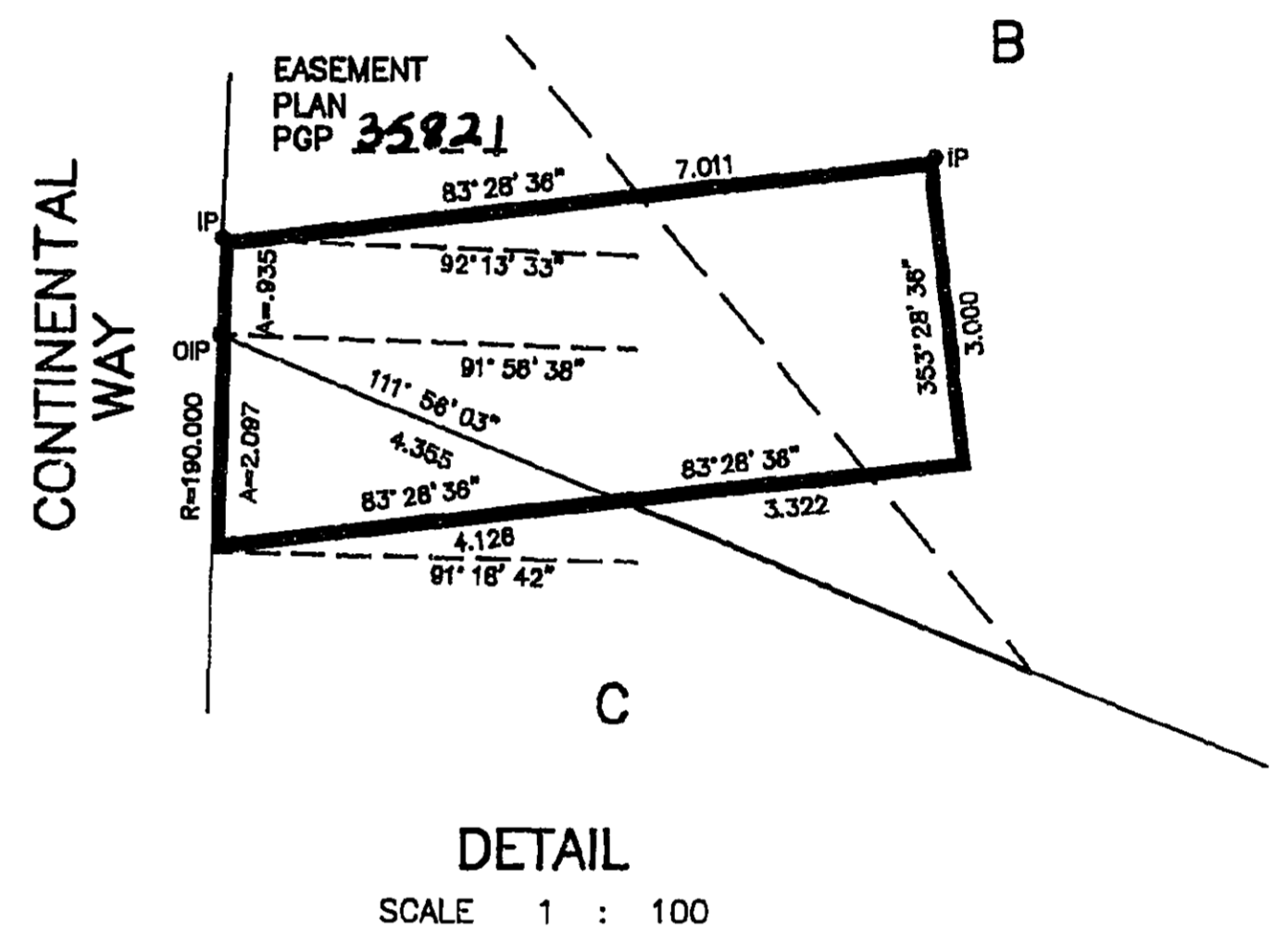
ALL DISTANCES ARE SHOWN IN METRES.

LEGEND

- OIP DENOTES AN OLD IRON PIN FOUND.
- IP DENOTES AN IRON PIN SET.

BOOK OF REFERENCE

DESCRIPTION	AREA REQUIRED
LOT B, PLAN PGP <u>35820</u> , D. L. 745	17.42 m ²
LOT C, PLAN PGP <u>35820</u> , D. L. 745	4.286 m ²



I, RONALD L. JOHNS, A BRITISH COLUMBIA LAND SURVEYOR, OF PRINCE GEORGE, IN BRITISH COLUMBIA, CERTIFY THAT I WAS PRESENT AT AND PERSONALLY SUPERINTENDED THE SURVEY REPRESENTED BY THIS PLAN AND THAT THE SURVEY AND PLAN ARE CORRECT. THE SURVEY WAS COMPLETED ON THE 17TH DAY OF APRIL, 1991.

THIS PLAN LIES WITHIN THE FRASER-FORT GEORGE REGIONAL DISTRICT.

R.L. Johns
R.L. JOHNS, B.C.L.S.

R.L. JOHNS & ASSOCIATES
LEGAL AND ENGINEERING SURVEYS
P.O. BOX 824
PRINCE GEORGE, B.C. V2L 4V3
(604) 562-5759