

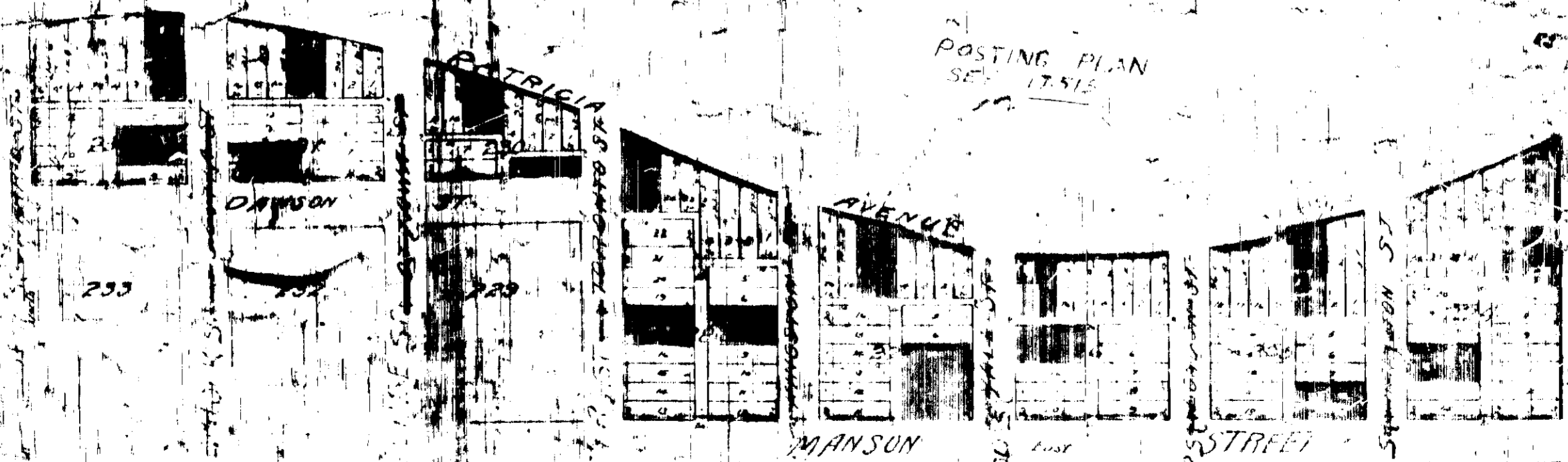
Plan 1268 #2

(ORIGINAL) Plan 1268

RESUBDIVISION
of
PART OF LOT 343,
CARIBOO DISTRICT,
B.C.

Scale: 1" = 200'

POSTING PLAN
SEP 17 1915



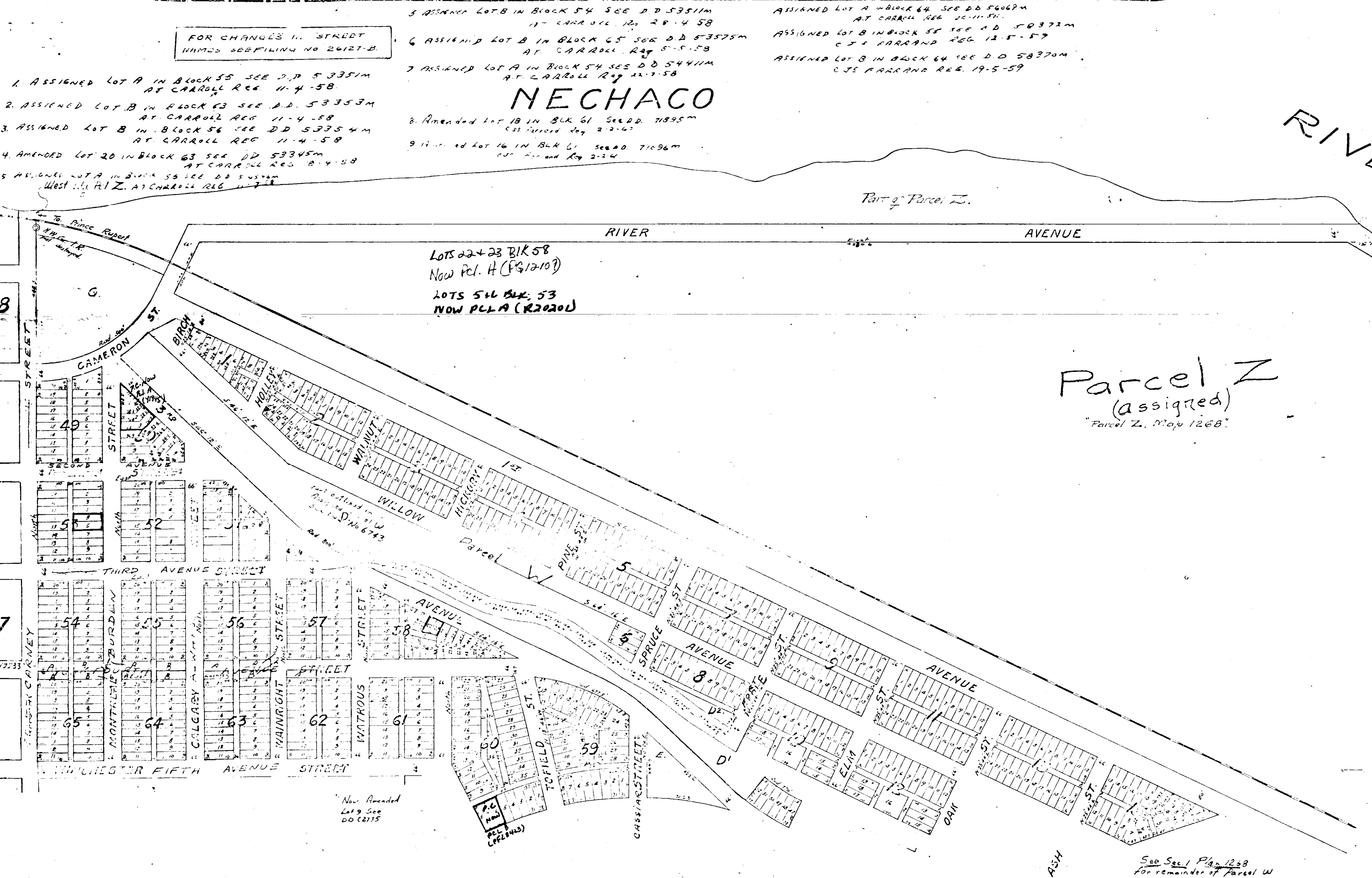
I, F. P. Burden, of the Town of Fort George, British Columbia
Land Surveyor with oath and say that I was present
at and did personally supervise and the survey represented
by this plan, and that the survey and plan are correct
and said survey was completed on the 4th day of May 1914.
Since before no other
petition of May 1914

F. P. Burden
L.S.

Survey and plan are registered
and registered this 10th day of May 1915

All corners of lots are marked by the survey
by durable wood posts

Plan 1268
#2
(Original)



- FOR CHANGES IN STREET WIDTHS SEE PLANING NO. 20127-B
1. ASSIGNED LOT A IN BLOCK 52 SEE D.D. 53351M AT CARRALL REC. 11-4-58
 2. ASSIGNED LOT B IN BLOCK 53 SEE D.D. 53353M AT CARRALL REC. 11-4-58
 3. ASSIGNED LOT B IN BLOCK 56 SEE D.D. 53354M AT CARRALL REC. 11-4-58
 4. AMENDED LOT 20 IN BLOCK 53 SEE D.D. 53355M AT CARRALL REC. 11-4-58
 5. AMENDED LOT A IN BLOCK 54 SEE D.D. 53356M AT CARRALL REC. 11-4-58
 6. AMENDED LOT B IN BLOCK 54 SEE D.D. 53357M AT CARRALL REC. 11-4-58
 7. AMENDED LOT C IN BLOCK 54 SEE D.D. 53358M AT CARRALL REC. 11-4-58
 8. AMENDED LOT D IN BLOCK 54 SEE D.D. 53359M AT CARRALL REC. 11-4-58
 9. AMENDED LOT E IN BLOCK 54 SEE D.D. 53360M AT CARRALL REC. 11-4-58
 10. AMENDED LOT F IN BLOCK 54 SEE D.D. 53361M AT CARRALL REC. 11-4-58
 11. AMENDED LOT G IN BLOCK 54 SEE D.D. 53362M AT CARRALL REC. 11-4-58
 12. AMENDED LOT H IN BLOCK 54 SEE D.D. 53363M AT CARRALL REC. 11-4-58
 13. AMENDED LOT I IN BLOCK 54 SEE D.D. 53364M AT CARRALL REC. 11-4-58
 14. AMENDED LOT J IN BLOCK 54 SEE D.D. 53365M AT CARRALL REC. 11-4-58
 15. AMENDED LOT K IN BLOCK 54 SEE D.D. 53366M AT CARRALL REC. 11-4-58
 16. AMENDED LOT L IN BLOCK 54 SEE D.D. 53367M AT CARRALL REC. 11-4-58
 17. AMENDED LOT M IN BLOCK 54 SEE D.D. 53368M AT CARRALL REC. 11-4-58
 18. AMENDED LOT N IN BLOCK 54 SEE D.D. 53369M AT CARRALL REC. 11-4-58
 19. AMENDED LOT O IN BLOCK 54 SEE D.D. 53370M AT CARRALL REC. 11-4-58
 20. AMENDED LOT P IN BLOCK 54 SEE D.D. 53371M AT CARRALL REC. 11-4-58
 21. AMENDED LOT Q IN BLOCK 54 SEE D.D. 53372M AT CARRALL REC. 11-4-58
 22. AMENDED LOT R IN BLOCK 54 SEE D.D. 53373M AT CARRALL REC. 11-4-58
 23. AMENDED LOT S IN BLOCK 54 SEE D.D. 53374M AT CARRALL REC. 11-4-58
 24. AMENDED LOT T IN BLOCK 54 SEE D.D. 53375M AT CARRALL REC. 11-4-58
 25. AMENDED LOT U IN BLOCK 54 SEE D.D. 53376M AT CARRALL REC. 11-4-58
 26. AMENDED LOT V IN BLOCK 54 SEE D.D. 53377M AT CARRALL REC. 11-4-58
 27. AMENDED LOT W IN BLOCK 54 SEE D.D. 53378M AT CARRALL REC. 11-4-58
 28. AMENDED LOT X IN BLOCK 54 SEE D.D. 53379M AT CARRALL REC. 11-4-58
 29. AMENDED LOT Y IN BLOCK 54 SEE D.D. 53380M AT CARRALL REC. 11-4-58
 30. AMENDED LOT Z IN BLOCK 54 SEE D.D. 53381M AT CARRALL REC. 11-4-58

Road amended as shown in Green
See Declaration and Plan attached to same
Filed under No. 42742
15/3/15

#1 of Plan 1268
(Duplicate) Plan No 1268

Deposited
Approved
District Registrar.

Road amended as shown in green.
See Declaration and Plan attached
filed under N^o 4274 B.
Approved
District Registrar.
18/2/15.

Parcel Z
(Assigned)
Parcel Z, Plan 1268

FOR CHANGES IN STREET NAMES
SEE FILING NO 26127-B.

Block 222 cancelled under Plan Cancellations Act and designated Parcel "A". See Plan 8 2005 and Plan 20132 B. C.M. McLeese R. S.M.W. 5-11-47 Filed 201319 S.M.W. 2 (10.47).

Block 272 Lane closed under authority bylaw 544 Filed 201319 S.M.W. 2 (10.47).
I, P. Barber, of the town of St George British Columbia, do hereby certify that the above described parcels are being returned to the Crown as a result of the cancellation of the same under the provisions of the said Act.
P. Barber
Town of St George

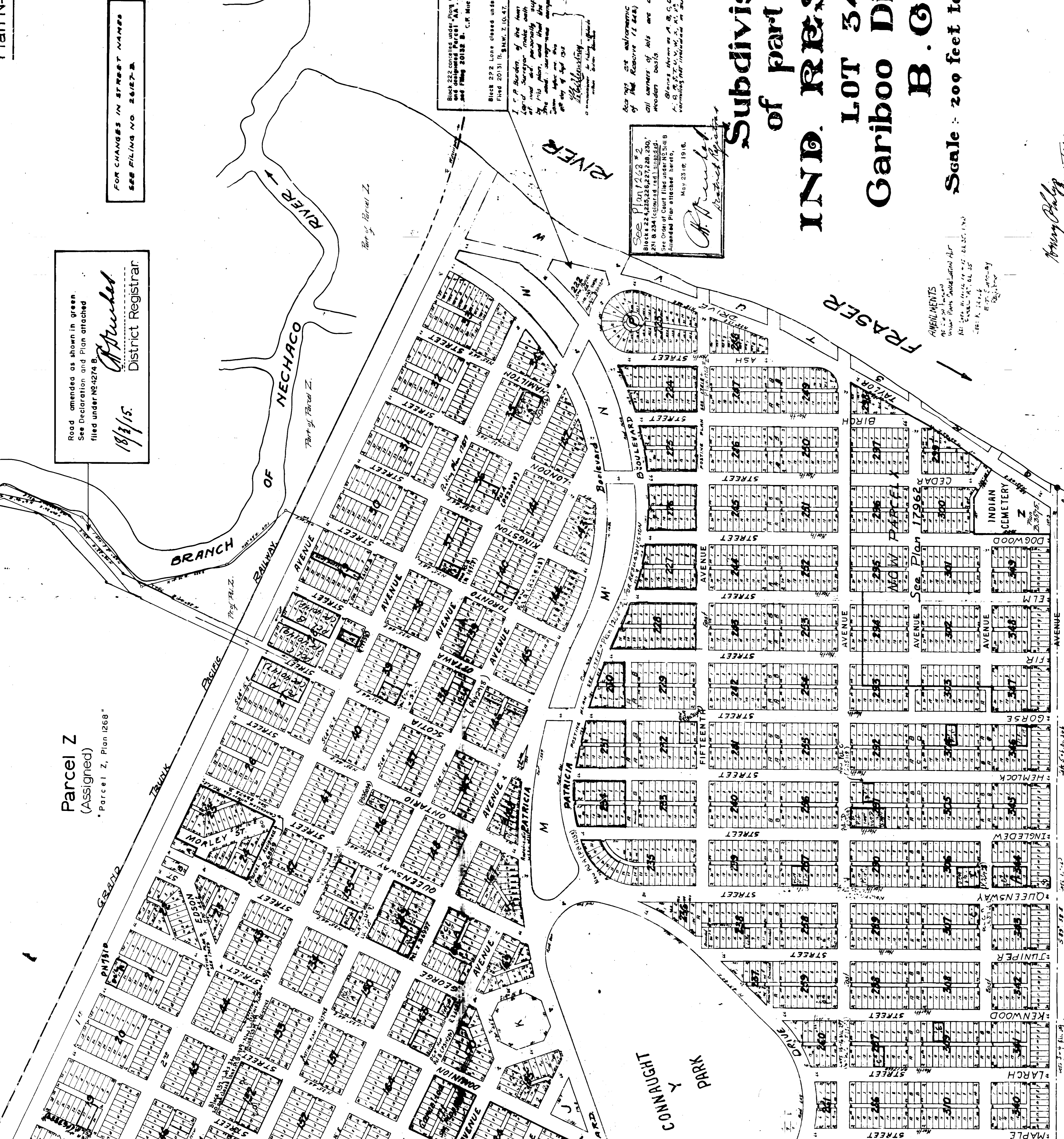
See Plan 1268 #2
N^o 4274 B (10/25/15) L^o 417
Carrington under N^o 518 B
Surrender Plan attached hereto,
May 23rd 1916.
Approved
District Registrar.

500 sq ft astronomic derived from west low as of the Reserve (12.2.13).
All corners of lots are defined as ground by the recorder books.
Blanca shown as A, B, C, D, E, F, G, H, I, J, K, L, M, N, O, P, Q, R, S, T, U, V, W, X, Y and Z, and subdivided as shown in subdivision.

Subdivision of part of IND. RES. N^o 1 LOT 343 Gariboo District B. C.

Scale: 200 feet to 1 inch.

Mary Philip Secretary
Whitby Land Commission



L. 417

L. 931

See Plan 17962

See Plan 17962

See Plan 17962

AMBLEMENTS
As to all lots
shown there shall remain all
the water rights, ditches, etc.
of the same as at the date
of the filing of this plan.
E. C. McLeese
District Registrar

