

SUBDIVISION PLAN
OF

LOT 2166 . G. I.
CARIBOO DISTRICT.

B.C.

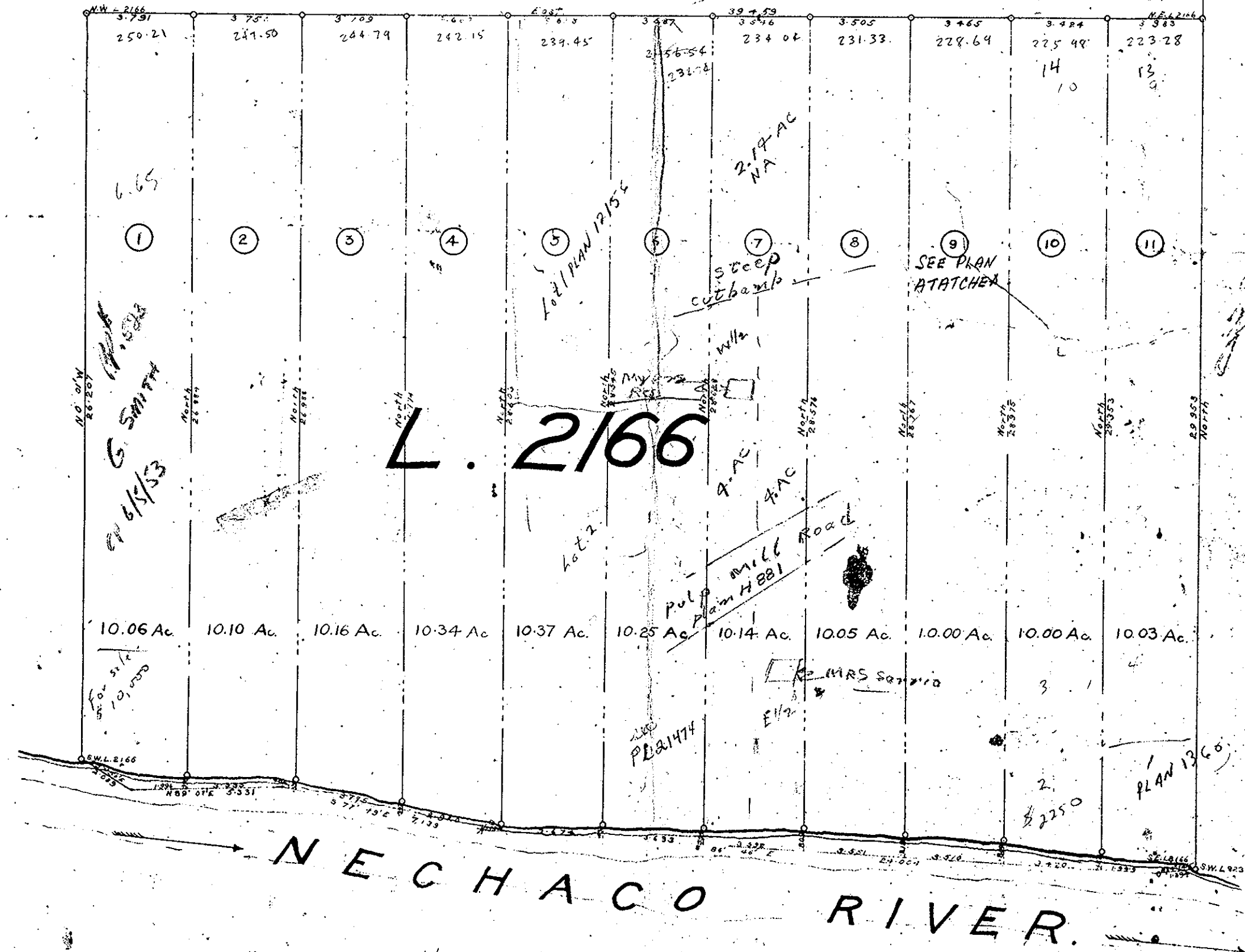

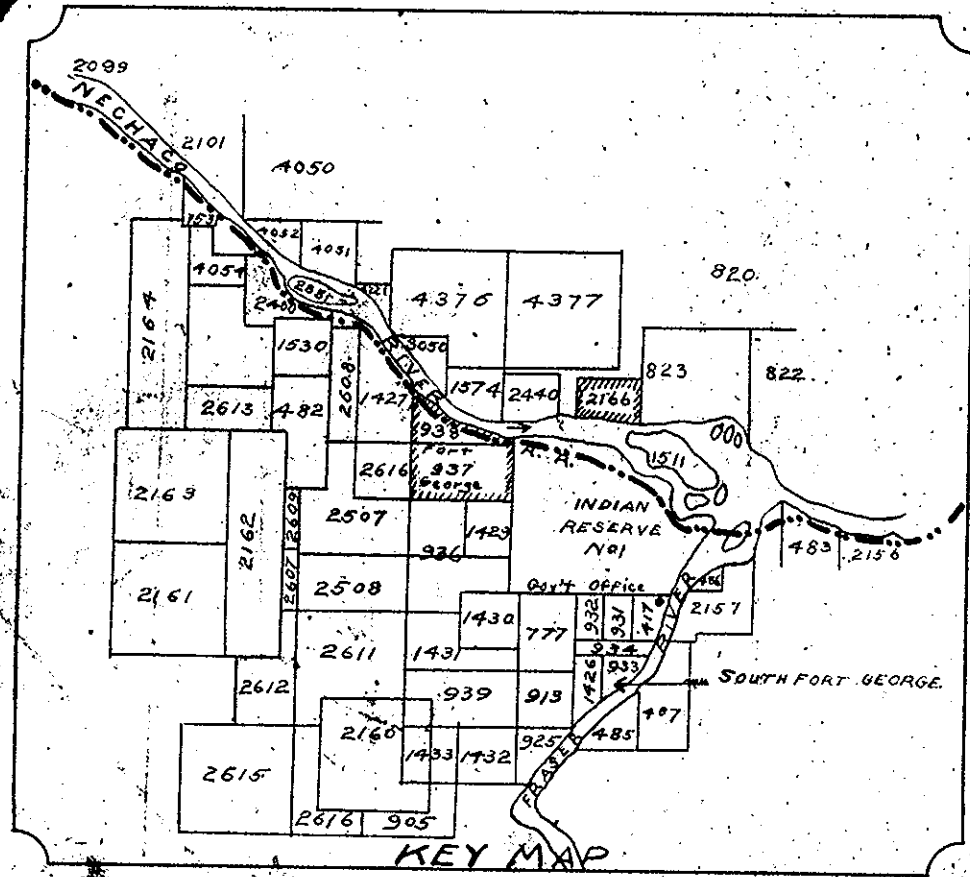
SCALE : 4 CHAINS TO 1 INCH.

I, Fred P. Burden, a British Columbia Land Surveyor, certify that this plan is a correct representation of the survey which has been made by me upon the ground, and is prepared under the provisions of the "Land Registry Act" Fort George, B.C. Nov. 1912

F. P. Burden
B.C. Land Surveyor

1026

1076
7/2/16



L. 823

PLAN 1026

1026

Norman Herbert Wesley
Alexander & Hamilton
Joint Owners