

PLAN OF SUBDIVISION OF LOTS 6, 7, 8, 9 AND 10,
BLOCK 118, DISTRICT LOT 343, CARIBOO DISTRICT,
PLAN 1268.

BCGS 93G.097

PLAN EPP4443

THE INTENDED PLOT SIZE OF THIS PLAN IS 432mm IN WIDTH BY
560mm IN HEIGHT (C SIZE) WHEN PLOTTED AT A SCALE OF 1:750

Scale: 1 : 750 (Distances are in metres)

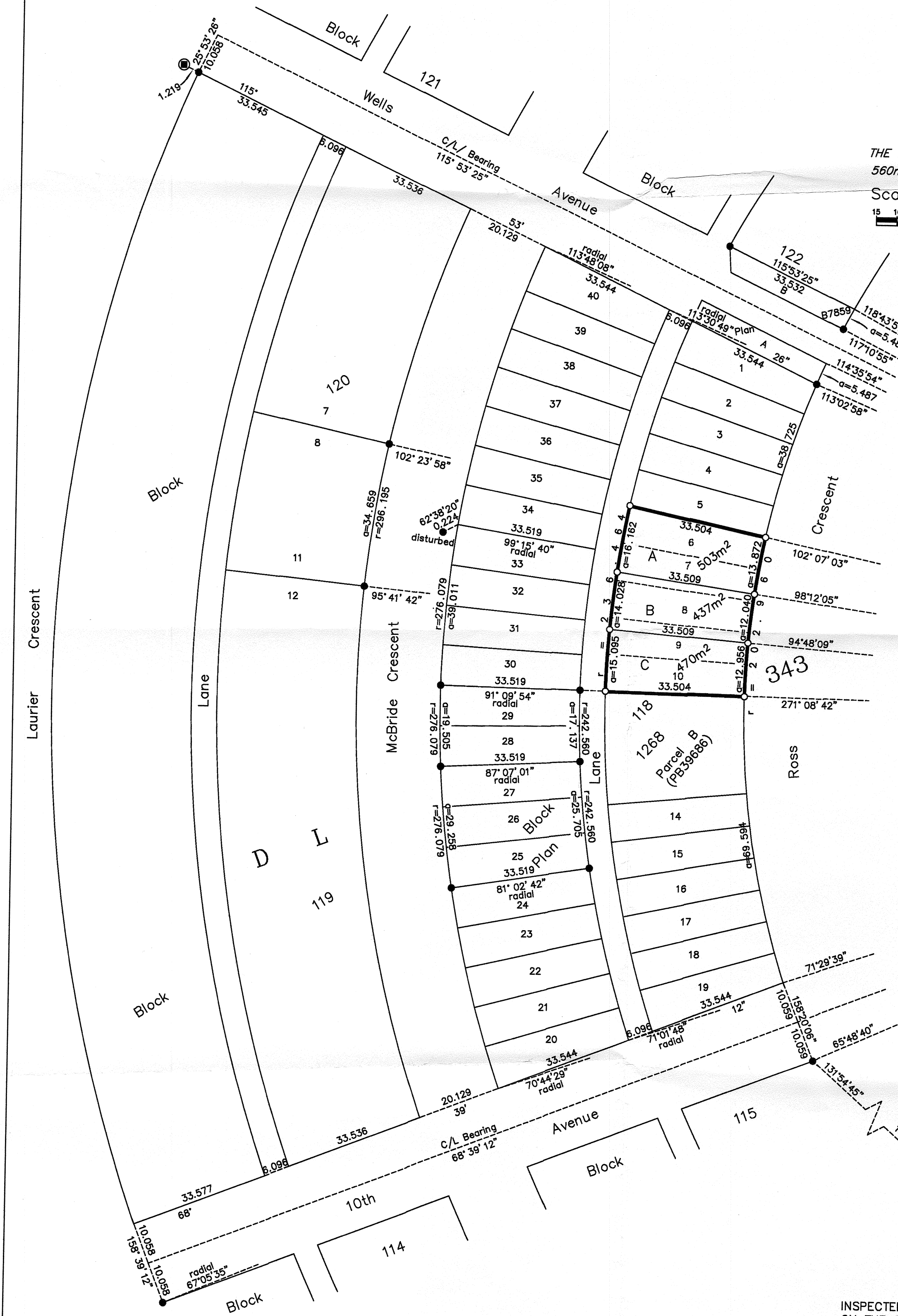


LEGEND

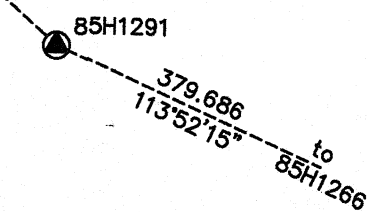
- Standard Rock Post Found
- Standard Iron Post Found
- Standard Iron Post Placed
- Control Monument Found

Grid bearings are derived from observations between control monuments 85H1291 and 85H1266, integrated survey area number 39, City of Prince George, B.C. NAD83(CSRS)

Note: This plan shows ground level measured distances. Prior to computation of U.T.M. co-ordinates multiply by the combined factor 0.9995137



NOTE:
Ties to ISA monuments
double run.

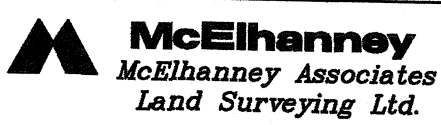


INSPECTED UNDER THE LAND TITLE ACT
ON THE 20TH DAY OF APRIL, 2012.

The field survey represented by this plan was completed by
Dale Keown, BCLS, on the 13th day of October, 2009.

THIS PLAN LIES WITHIN THE JURISDICTION OF THE
CITY OF PRINCE GEORGE APPROVING OFFICER.
File Number SD100309

This plan lies within the Regional District
of Fraser - Fort George.



Prince George, B.C.
Ph: (250) 561-2229 Fax: 563-1941

F.B.- RA | D.L.- 343 Blk 118 | File No. -5781-0