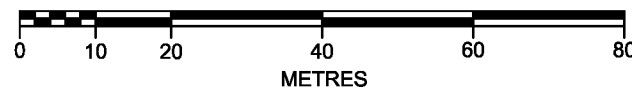


**EXPLANATORY PLAN OF COVENANT  
OVER PARTS OF LOTS 29, 30, DISTRICT LOT 905,  
PLAN EPP17616; PARTS OF LOTS 33, 34, 35,  
DISTRICT LOTS 905 AND 2003, PLAN EPP17616  
AND PART OF LOT 36, DISTRICT LOT 2003,  
PLAN EPP17616; ALL CARIBOO DISTRICT**

PLAN EPP20215

PURSUANT TO SEC. 99(1)(e) OF THE LAND TITLE ACT

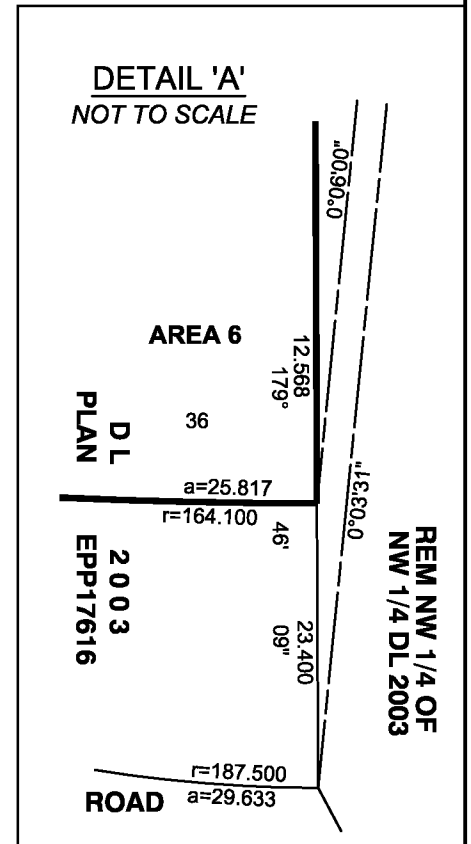
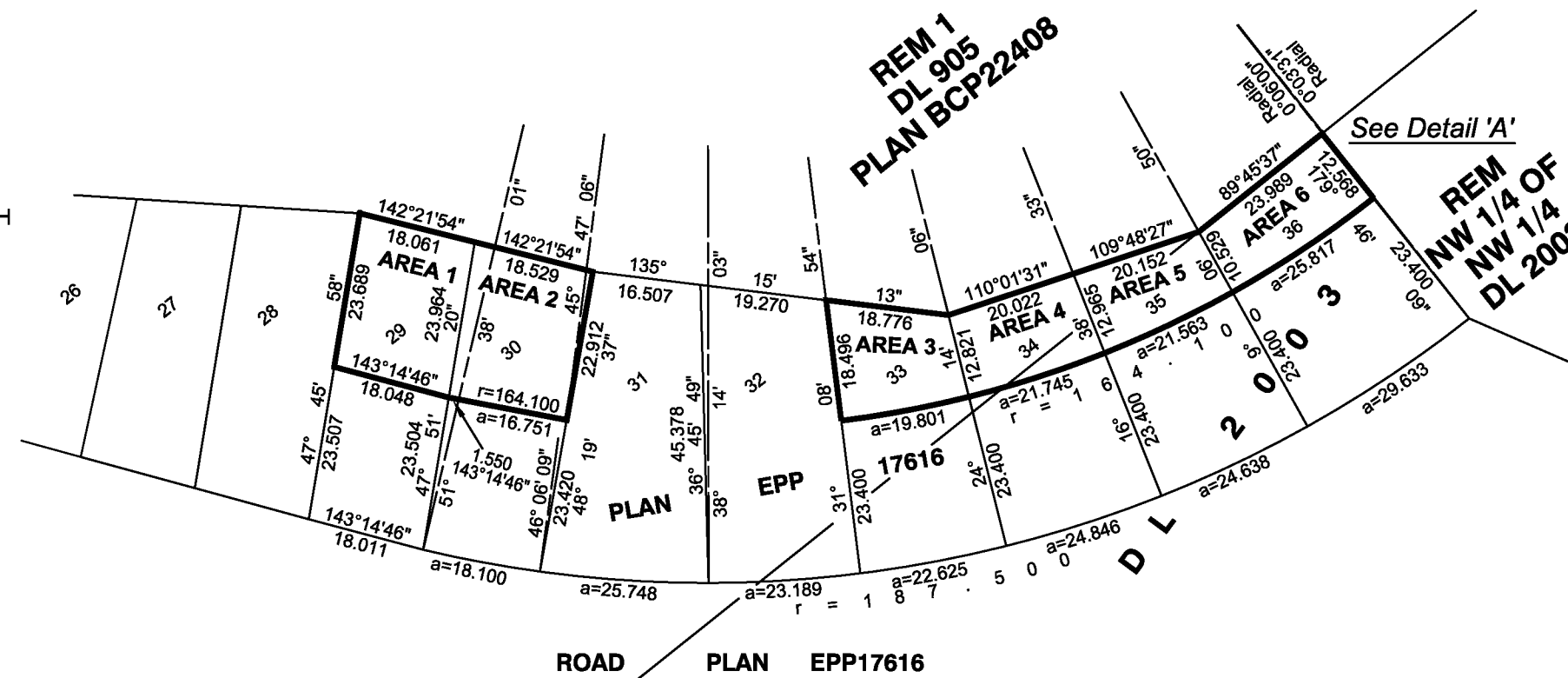
BCGS 94G.086



THE INTENDED PLOT SIZE OF THIS PLAN IS 280mm IN WIDTH  
BY 432mm IN HEIGHT ('B' SIZE) WHEN PLOTTED AT  
A SCALE OF 1:1,000

**LEGEND:**

Bearings are Astronomic and are derived from Plan EPP17616  
All distances are in metres



THIS PLAN LIES WITHIN THE CARIBOO REGIONAL DISTRICT.

THIS PLAN IS BASED ON THE FOLLOWING LAND TITLE AND  
SURVEY AUTHORITY OF BC RECORDS: PLAN EPP17616

RICHARD E. GOOK, BCLS

CHECKLIST # 140467

CHECKLIST DATE: Sept 11, 2012

BOOK OF REFERENCE	
DESCRIPTION	AREA
LOT 29, DL 905, PLAN EPP17616	AREA 1 = 428.5m <sup>2</sup>
LOT 30, DL 905, PLAN EPP17616	AREA 2 = 434.3m <sup>2</sup>
LOT 33, DL's 905 & 2003, PLAN EPP17616	AREA 3 = 299.0m <sup>2</sup>
LOT 34, DL's 905 & 2003, PLAN EPP17616	AREA 4 = 273.8m <sup>2</sup>
LOT 35, DL's 905 & 2003, PLAN EPP17616	AREA 5 = 248.7m <sup>2</sup>
LOT 36, DL 2003, PLAN EPP17616	AREA 6 = 294.8m <sup>2</sup>

**VECTOR GEOMATICS**  
LAND SURVEYING LTD  
Head Office - Fort St. John 10628 Peck Lane, PO Box 6428  
Fort Nelson Office 104-4701 55th Street, PO Box 1138  
Fort St. John, B.C. V1J 4H8 Fort Nelson, B.C. V0C 1R0  
Ph.: (250) 785-7474 Fax: (250) 785-7454 Ph.: (250) 774-7457 Fax: (250) 774-7458  
WWW.VECTARGEOMATICS.COM

JOB No.: 12-06265  
DRAWING No.: 06265EP\_R0  
DATE : September 10, 2012