PLAN NO. BCP 49615

Deposited in the Land Title Office at New Westminster this 2 day of November 2011.

REGISTRAR BB1355129

EXPLANATORY PLAN OF LEASE OF PART OF THE MAIN FLOOR OF A ONE STOREY BUILDING AND COVENANT OVER PART OF PARCEL 1, DISTRICT LOT 343, CARIBOO DISTRICT, PLAN PGP40918, EXCEPT PLAN PGP42083.

Pursuant to Section 99(1)(k) of the Land Title Act.
BCGS 93G.097

Scale: 1 : 2000 (Distances are in metres)

50 25 0 50 100

Covenant Area A – 1.08 ha
Covenant Area B – 0.514 ha
Covenant Area C – 2.58 ha

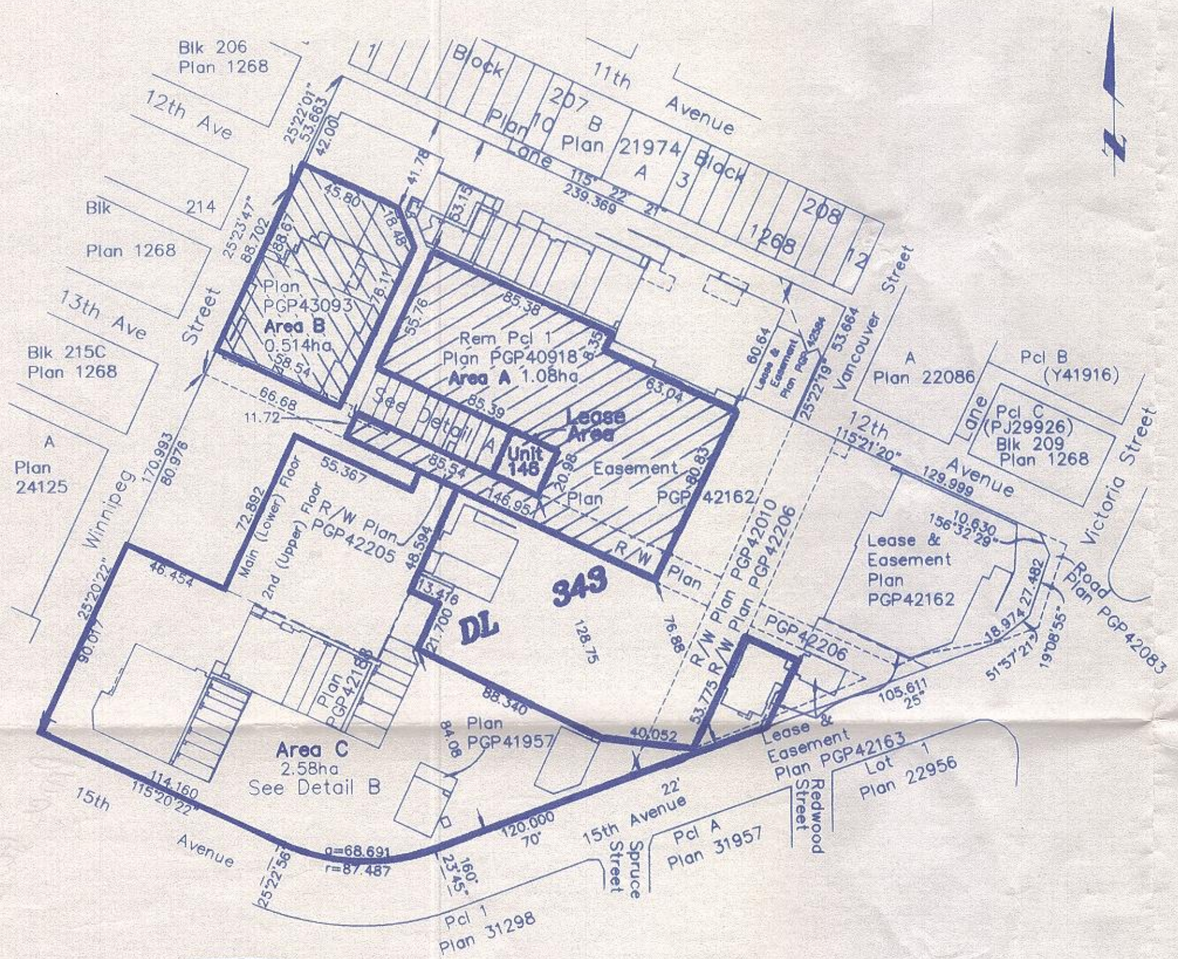

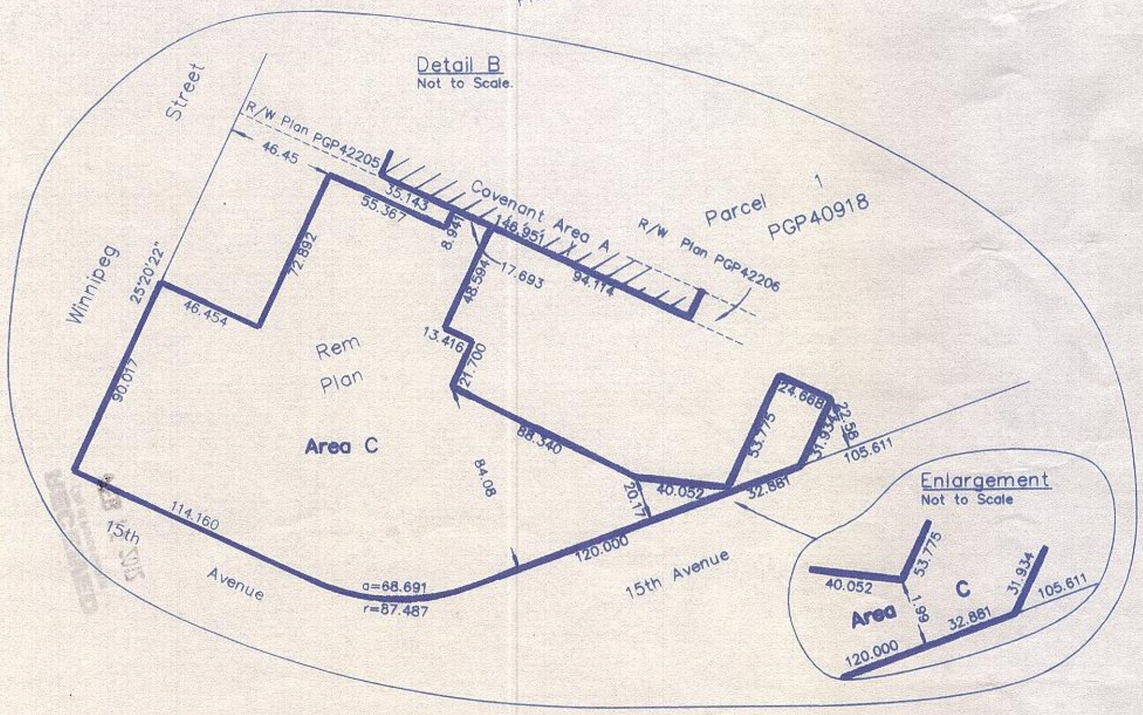

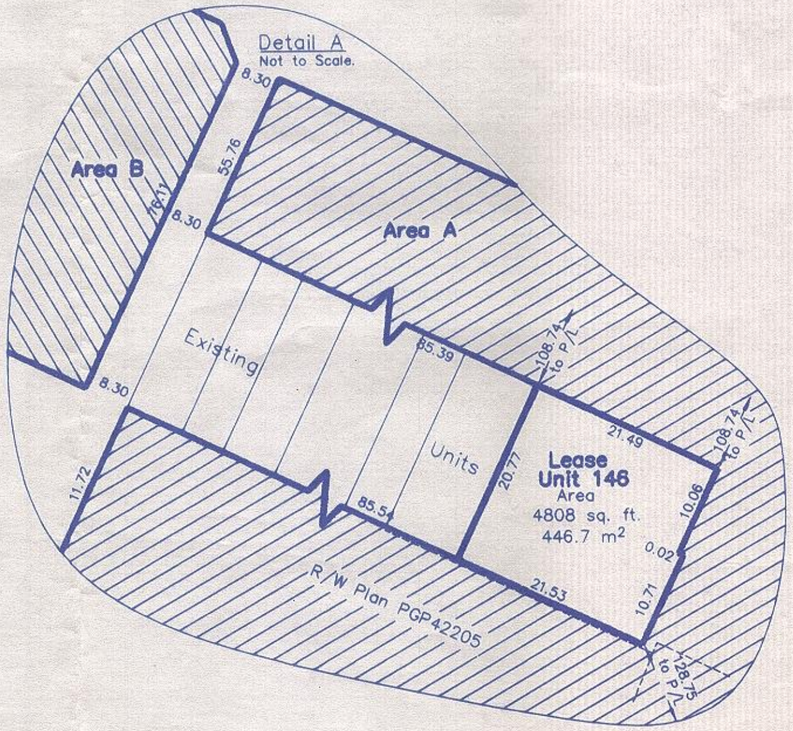

Certified Correct, according to Land Title Office Records, this 8th day of April, 2009. The plan was completed and checked, and the checklist filed under #98134, on the 30th day of June, 2009.

Dale Keown, B.C.L.S.

This plan lies within the Regional District of Fraser – Fort George.

McElhanney
McElhanney Associates Land Surveying Ltd.
Prince George, B.C.
E-mail: pgmals@mcelhanney.com
Ph: (250) 561-2229 Fax: (250) 563-1941

DL- 343 BLK 212 | File No. - 5672-38

Rev November 16, 2011