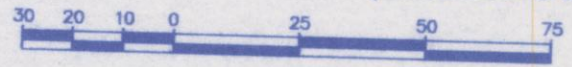


REFERENCE PLAN OF EASEMENT  
 OVER PART OF LOT 4,  
 DISTRICT LOT 747, CARIBOO DISTRICT,  
 PLAN BCP 41328

Pursuant to Section 99(1)(e)  
 of the Land Title Act.

BCGS 93G.087

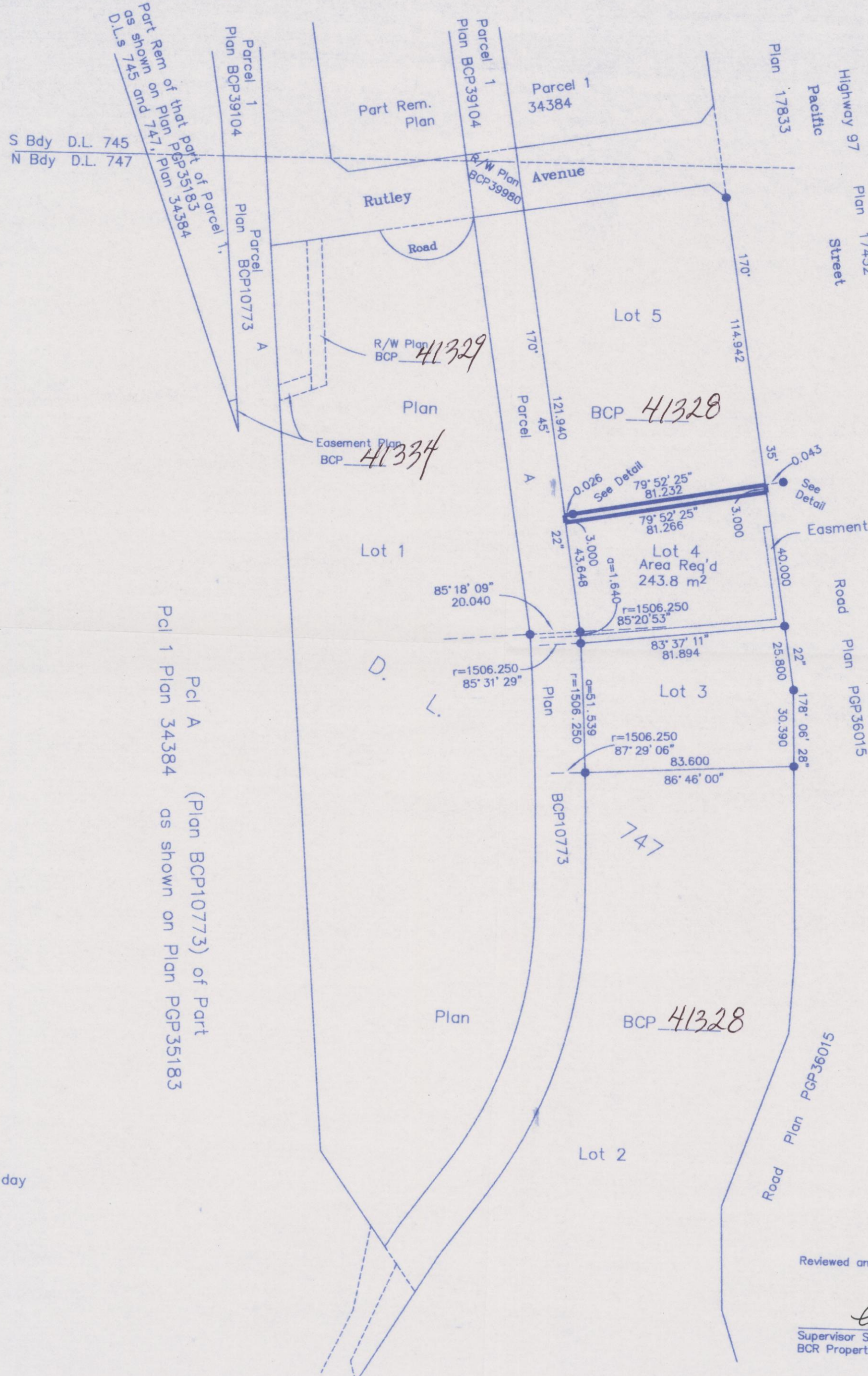
Scale: 1 : 1500 (Distances are in metres)



Bearings are grid bearings, derived from  
 BCP \_\_\_\_\_

LEGEND

- Standard Iron Post Found
- ⊙ Control Monument Found

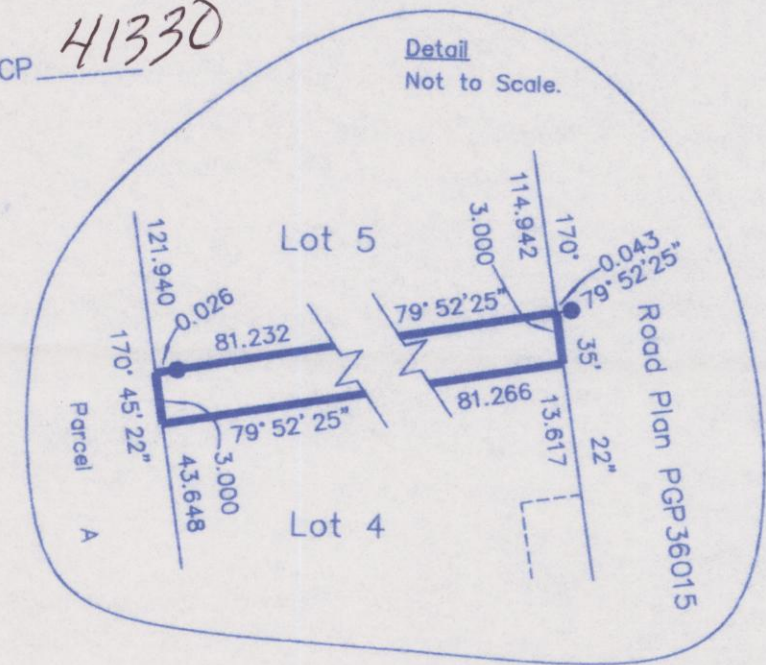


PLAN NO. BCP \_\_\_\_\_ 41331

Deposited in the Land Title Office at New  
 Westminster this 22 day of JUNE 2009.

REGISTRAR

REF. #BB 945964



I, Dale Keown, a British Columbia Land Surveyor, of  
 Prince George, in British Columbia, certify that I was  
 present at and personally superintended the survey  
 represented by this plan, and that the survey and plan  
 are correct. The field survey was completed on the 25th day  
 of September, 2008. The plan was completed and  
 checked, and the checklist filed under # 95613, on the  
 27th day of April, 2009.

*Dale Keown*  
 Dale Keown, B.C.L.S.

Reviewed and verified correct

*ER Dawson*  
 Supervisor Survey and Crossing  
 BCR Properties Ltd. #884 C9

This plan lies within the Regional  
 District of Fraser-Fort George.

|  |           |                    |
|--|-----------|--------------------|
| <b>McElhanney</b><br>McElhanney Associates<br>Land Surveying Ltd.<br>Prince George, B.C.<br>Ph: (250) 561-2229 Fax: 563-1941 |           |                    |
| F.B.-  | D.L.- 747 | File No. - 5347-5E |