

REFERENCE PLAN OF EASEMENT
OVER PART OF LOT 4,
DISTRICT LOT 747, CARIBOO DISTRICT,
PLAN BCP 41328


PLAN NO. BCP 41330

Deposited in the Land Title Office at New
Westminster this 22 day of JUNE 2009

Pursuant to Section 99(1)(e)
of the Land Title Act.

BCGS 93G.087

Scale: 1 : 1500 (Distances are in metres)



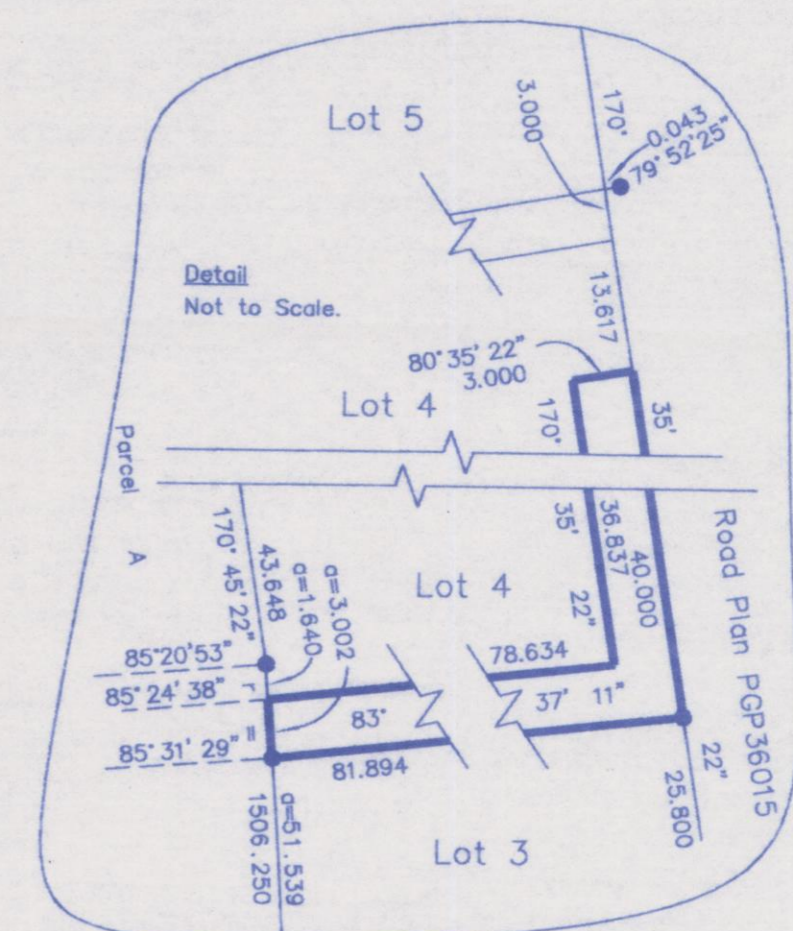
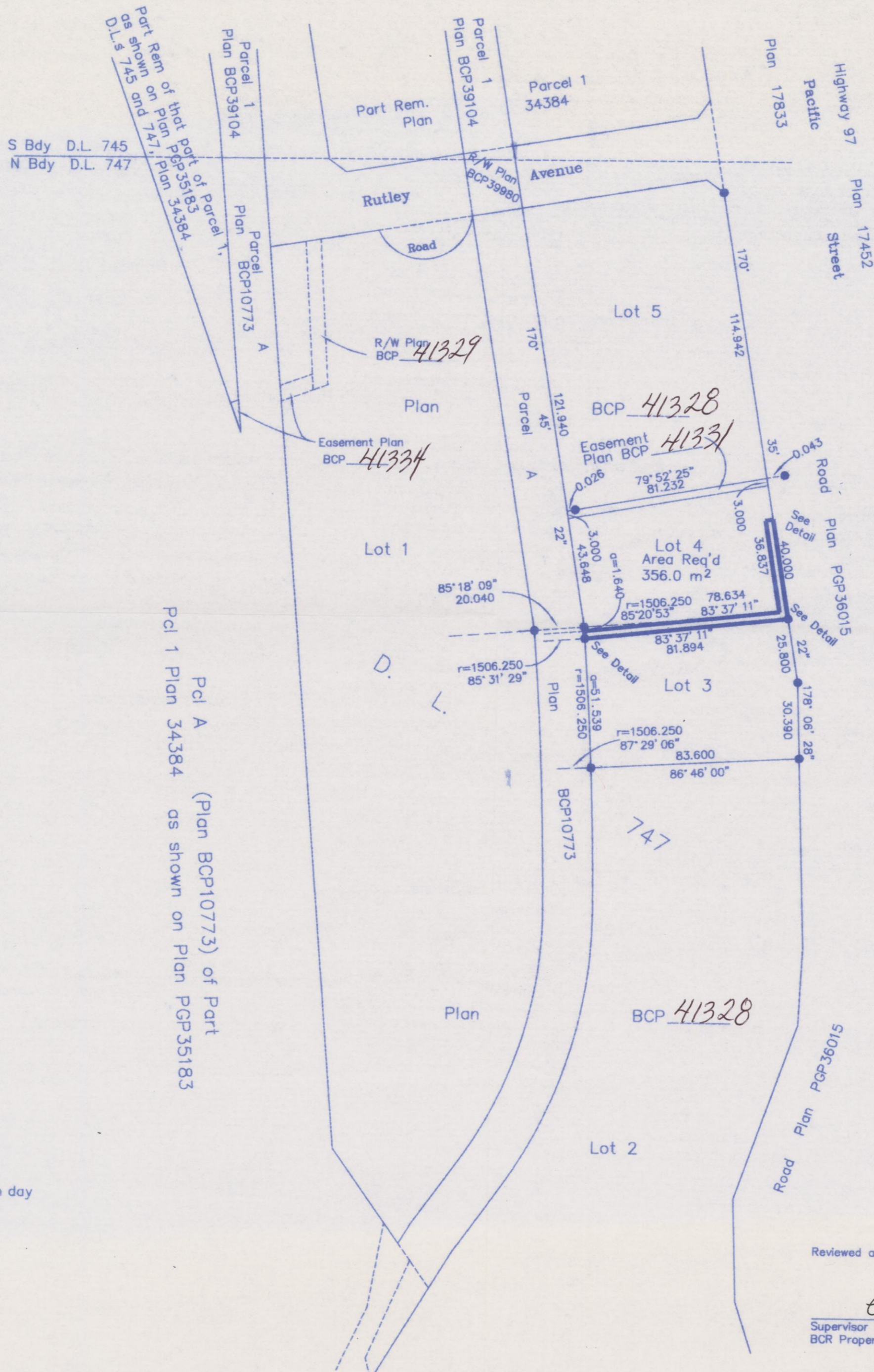
Bearings are grid bearings, derived from
BCP _____

LEGEND

- Standard Iron Post Found
- ⊙ Control Monument Found

REGISTRAR

REF. # BB 945961



I, Dale Keown, a British Columbia Land Surveyor, of
Prince George, in British Columbia, certify that I was
present at and personally superintended the survey
represented by this plan, and that the survey and plan
are correct. The field survey was completed on the 25th day
of September, 2008. The plan was completed and
checked, and the checklist filed under #88757, on the
22nd day of October, 2008.

Dale Keown

Dale Keown, B.C.L.S.

Reviewed and verified correct

ER Dawson
Supervisor Survey and Crossing
BCR Properties Ltd. #884 C3

This plan lies within the Regional
District of Fraser-Fort George.

McElhanney
McElhanney Associates
Land Surveying Ltd.
Prince George, B.C.

Ph: (250) 561-2229 Fax: 563-1941

F.B.- D.L.- 747 File No. -5347-1E