

PLAN NO. BCP 41223

Deposited in the Land Title Office at New Westminister this 12 day of June 2009.

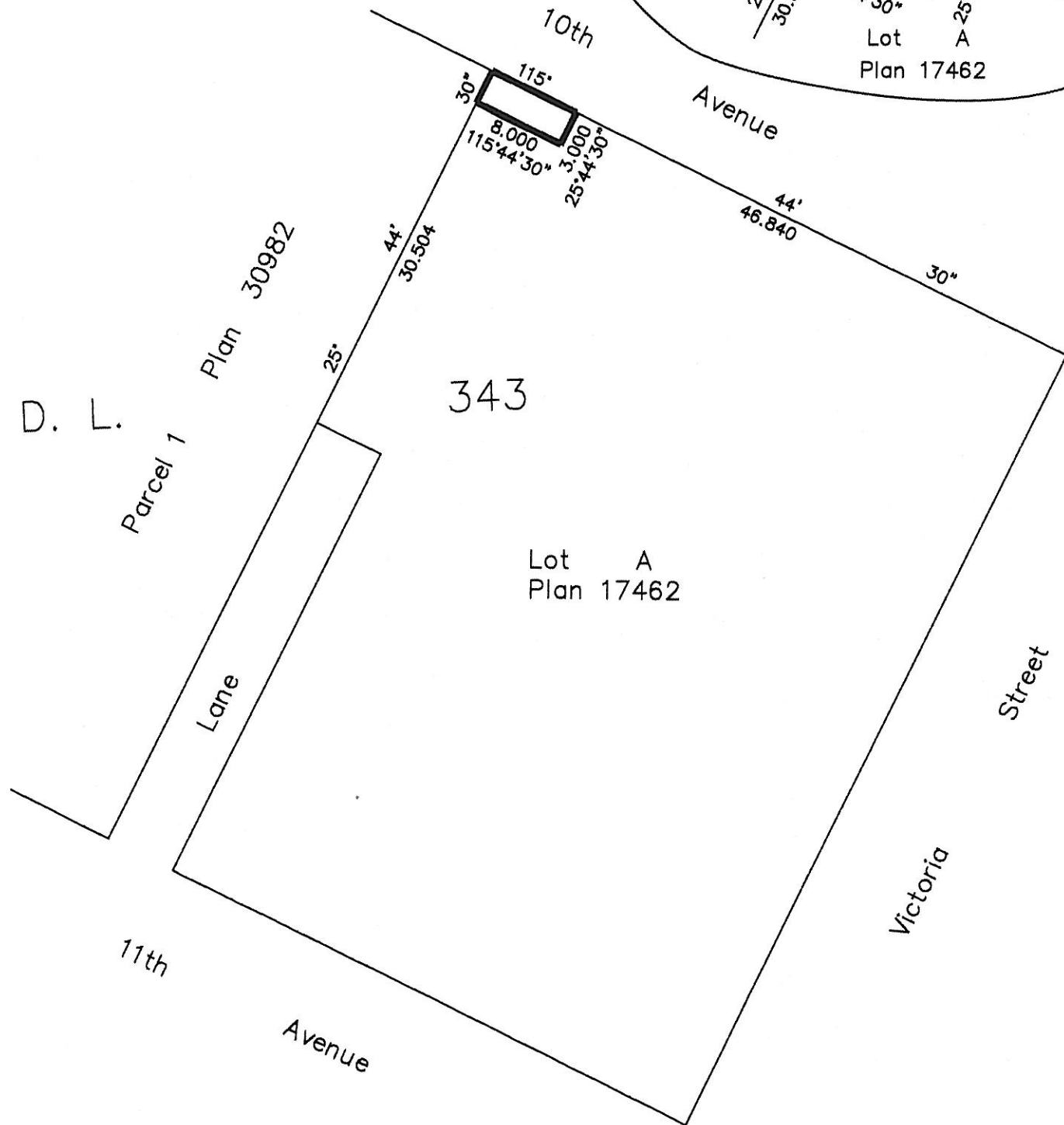
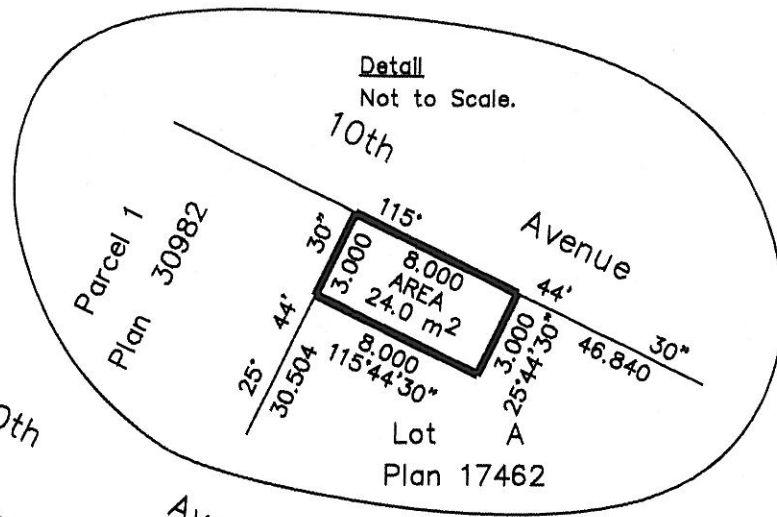

LARRY BLASCHUK *ja*
REGISTRAR REF: BB107102A

EXPLANATORY PLAN OF STATUTORY RIGHT OF WAY OVER A PORTION OF LOT A, DISTRICT LOT 343, CARIBOO DISTRICT, PLAN 17462.

BCGS 93G.097

PURSUANT TO SECTION 113 OF THE LAND TITLE ACT.

Scale: 1 : 500 (Distances are in metres)



This plan was completed and checked, and the checklist filed under #96102, on the 05 day of May, 2009 and is hereby certified correct in accordance with Land Title Office records.

Dale Keown
Dale Keown, B.C.L.S.

This plan lies within the Fraser-Fort George Regional District.

McElhannay
McElhannay Associates
Land Surveying Ltd.
Prince George, B.C.

Ph: (250) 562-1196 Fax: 563-1941

F.B.- D.L.- 343 Bik 202 File No. -5726-0