

EXPLANATORY PLAN OF PARTY WALL AGREEMENT
 OVER A PORTION OF LOTS C AND D,
 DISTRICT LOT 2424, CARIBOO DISTRICT, PLAN 27966.
 BCGS 93J.006

PLAN NO. BCP 40032


Deposited in the Land Title Office at New
 Westminster this 24 day of FEB. 2009.

Pursuant to Section 99(1)(e)
 of the Land Title Act.

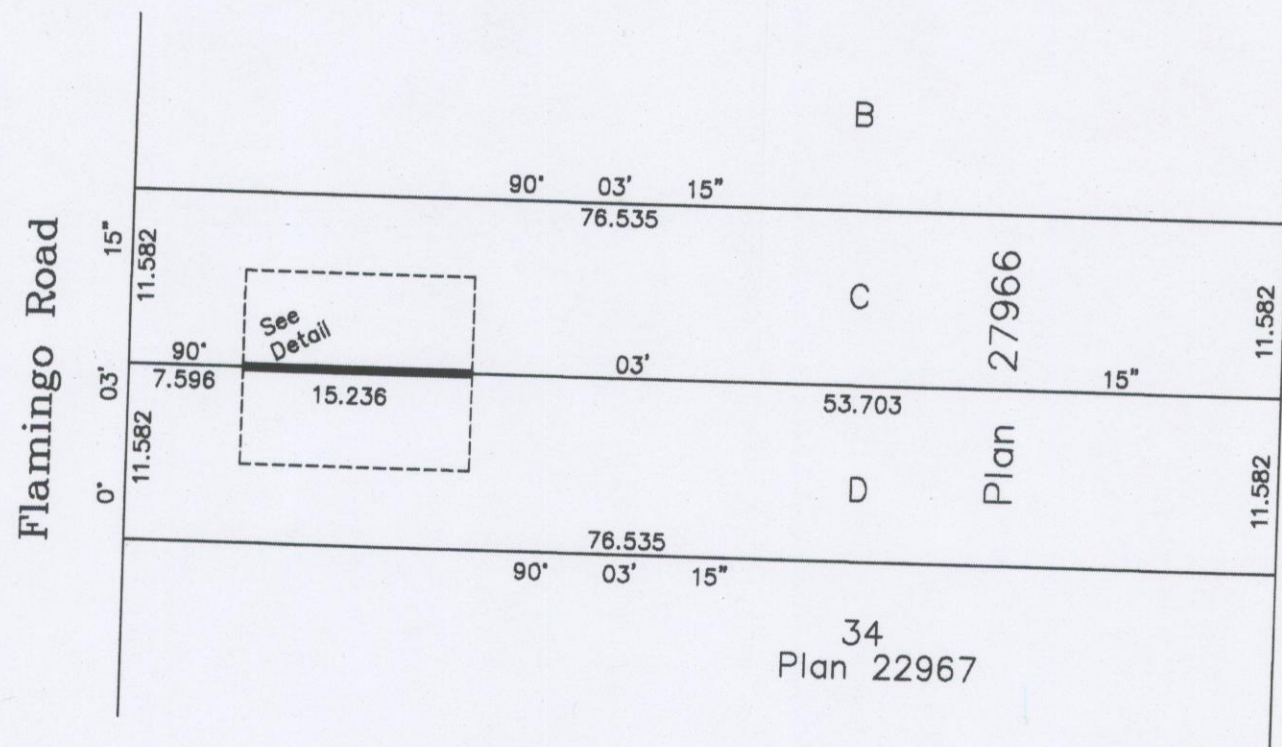
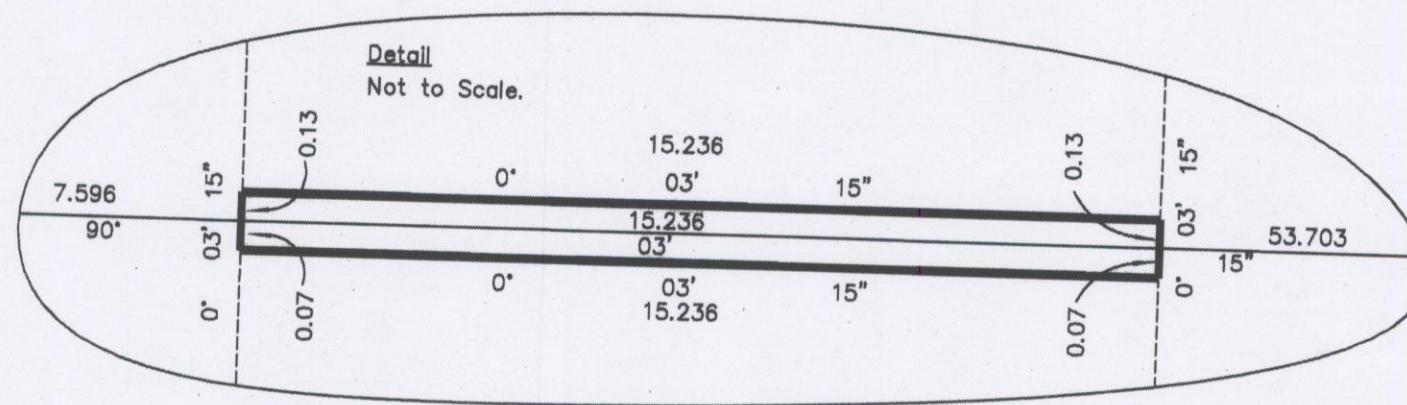
REGISTRAR

REF. # BB 75556/

Scale: 1 : 500 (Distances are in metres)



Bearings are astronomic and are derived from Plan 27966



BOOK OF REFERENCE	
DESCRIPTION	AREA
Lot C, Plan 27966	2.0 m ²
Lot D, Plan 27966	1.1 m ²

Certified Correct, according to Land Title
 Office Records.

The plan was completed and checked, and
 the checklist filed under #91560, on the
 19 day of December, 2008 .

Gordon Kilbride
 Gordon Kilbride, B.C.L.S.

This plan lies within the Regional District
 of Fraser - Fort George.

McElhanney
 McElhanney Associates
 Land Surveying Ltd.
 Prince George, B.C.

Ph: (250) 561-2229 Fax: 563-1941

F.B.- - D.L.- 2424 File No. -5705-0