

EXPLANATORY PLAN OF PARTY WALL AGREEMENT
 OVER A PORTION OF LOTS A AND B, BLOCK 1,
 DISTRICT LOT 937, CARIBOO DISTRICT,
 PLAN BCP 38474.


PLAN NO. BCP 38475

Deposited in the Land Title Office at New
 Westminster this 3 day of October 2008.

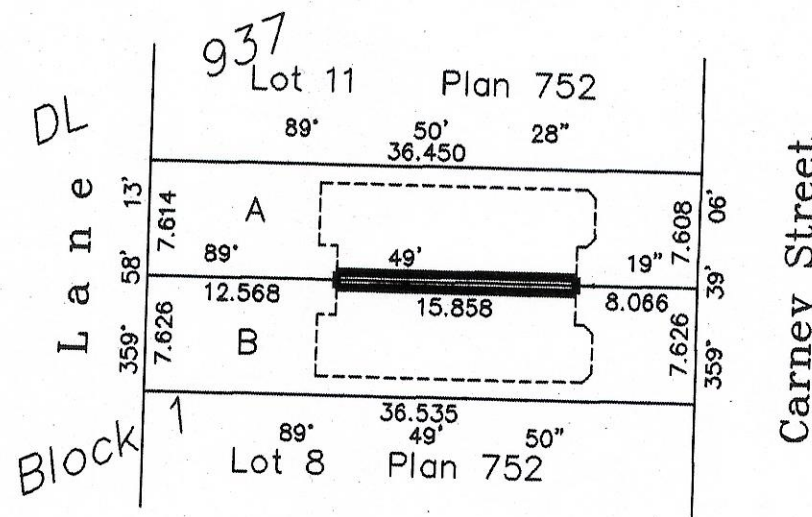
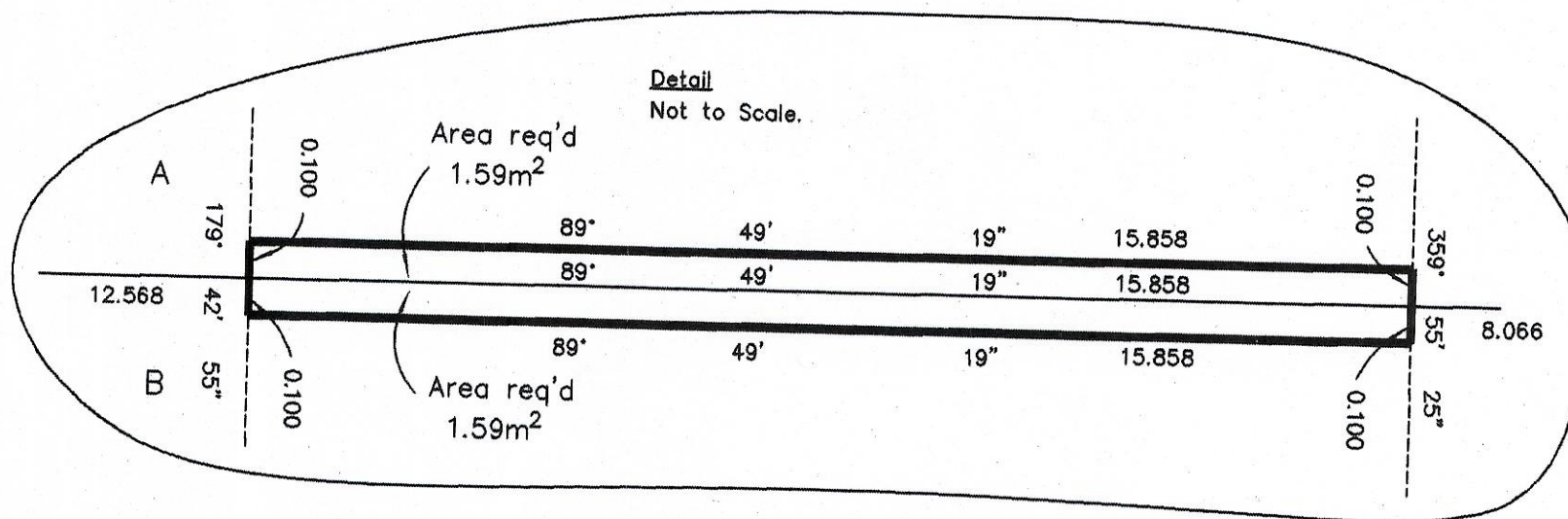
BCGS 93G.097

Pursuant to Section 99(1)(e)
 of the Land Title Act.

Scale: 1 : 500 (Distances are in metres)



Bearings are astronomic, derived from
 Plan BCP _____



Certified Correct, according to Land Title
 Office Records. This 26th day of
 August, 2008. The plan was
 completed and checked, and the checklist
 filed under #86116, on the 29th day
 of August, 2008.

Dale Keown

Dale Keown, B.C.L.S.

BOOK OF REFERENCE	
DESCRIPTION	AREA
Lot A, Plan 752	1.59 m ²
Lot B, Plan 752	1.59 m ²
Total	3.18 m ²

This plan lies within the Regional District
 of Fraser - Fort George.

McElhanney
 McElhanney Associates
 Land Surveying Ltd.

Prince George, B.C.
 Ph: (250) 561-2229 Fax: 563-1941

F.B.- XP-65 | D.L.- 937 | File No. - 5621-PW

BB1014024
 REGISTRAR