


REFERENCE PLAN OF EASEMENT WITHIN  
 LOT C, DISTRICT LOT 7637, CARIBOO  
 DISTRICT, PLAN 20810.

Pursuant to Section 99(1)(e)  
 of the Land Title Act.  
 B.C.G.S. 93G.096

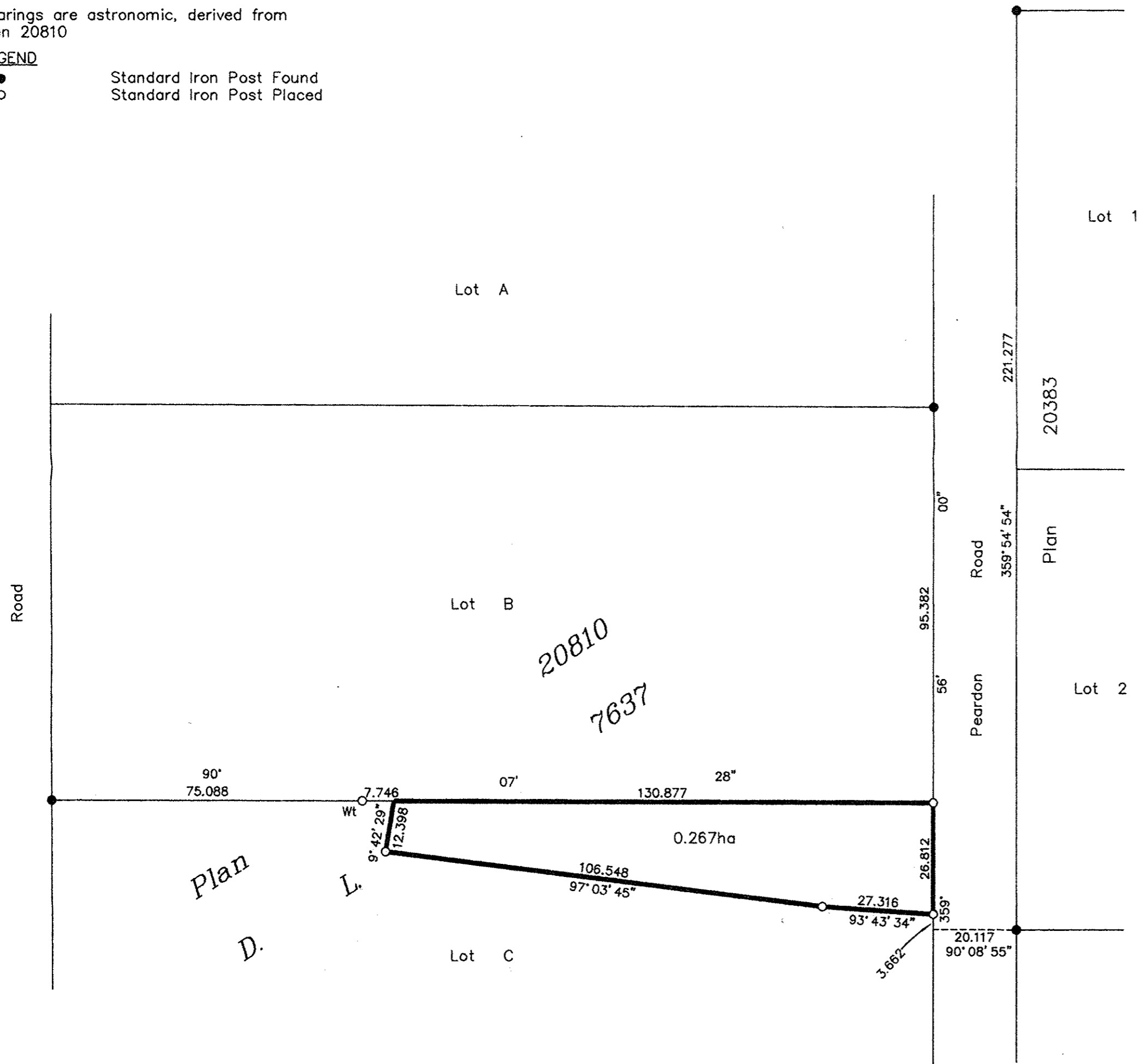
Scale: 1 : 1000 (Distances are in metres)



Bearings are astronomic, derived from  
 Plan 20810

LEGEND

- Standard Iron Post Found
- Standard Iron Post Placed



PLAN NO. BCP 33020


Deposited in the Land Title Office at New  
 Westminster this 17 day of OCT 2007.

REGISTRAR  
 BB128881

I, Dale Keown, a British Columbia Land Surveyor, of  
 Prince George, in British Columbia, certify that I was  
 present at and personally superintended the survey  
 represented by this plan, and that the survey and plan  
 are correct. The field survey was completed on the 5th day  
 of June, 2007. The plan was completed and  
 checked, and the checklist filed under #65561, on the  
 5th day of June, 2007.

*Dale Keown*  
 Dale Keown, B.C.L.S.

This plan lies within the Fraser-Fort  
 George Regional District.

 <b>McElhanney</b> McElhanney Associates Land Surveying Ltd. Prince George, B.C. Ph: (250) 562-1196 Fax: 563-1941		
F.B.- 116-18	D.L.- 7637	File No. - 5530-0