

SUBDIVISION PLAN
OF PART OF
LOT 2061 CARIBOO DISTRICT.
BRITISH COLUMBIA.
SCALE: 200' TO 1'

PLAN NO 9405

Deposited in the Land Registry Office in Kamloops
this 12th day of JANUARY 1959

dep
REGISTRAR

Bearings are Astronomical, derived from the North Bay of Block A
Registered Plan No 6650

- P.P. Denotes a Standard Pipe Post found and Used.
- OIP Denotes an Iron Pin found.
- IP Denotes an Iron Pin set on this Survey.
- PP Denotes a Standard Pipe Post set

I, F.P. Burden, of Prince George, a British Columbia
Land Surveyor, make oath and say that I was present
at and did personally superintend the Survey represented
by this plan and that the survey and plan are correct.
The said survey was completed on the 20th day of
Oct., 1958.

Approved under the Land Registry Act,
this 11th day of DECEMBER 1958

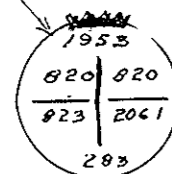

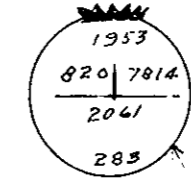
A.J. Bowering
Appraising Officer, Dept. of Highways

Sworn before me, at Prince George
this 22nd day of Oct., 1958.

F.P. Burden
A Commissioner for Taking Affidavits,
within the Province of British Columbia.

L.820

L.7814



L.823

LOT 1
58.72 Ac.

L.2061

BLOCK A
REGISTERED PLAN NO A-1494

A
REGISTERED PLAN NO 6650

I hereby certify that this is a true copy
of the Official Plan on deposit in the
Department of Lands and Forests
and numbered Plan 7 Tube 237.

[Signature]

Surveyor General
Victoria, B.C.
17 November, 1958.

