

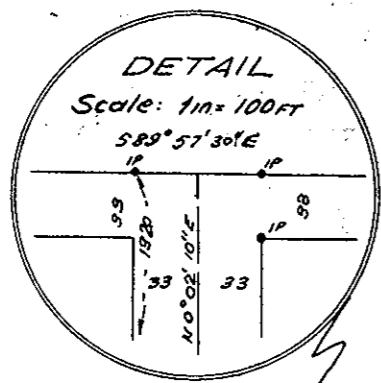
**PLAN of SUBDIVISION of
PART of the NORTH HALF of the NORTH
HALF of the SOUTH WEST QUARTER of
DISTRICT LOT 633
CARIBOO DISTRICT**

SCALE: 1 IN = 100 FT

PLAN No 8490

Deposited in the Land Registry Office at
Kamloops this 2nd day of 2 80 1957

J.V. Blatch
REGISTRAR



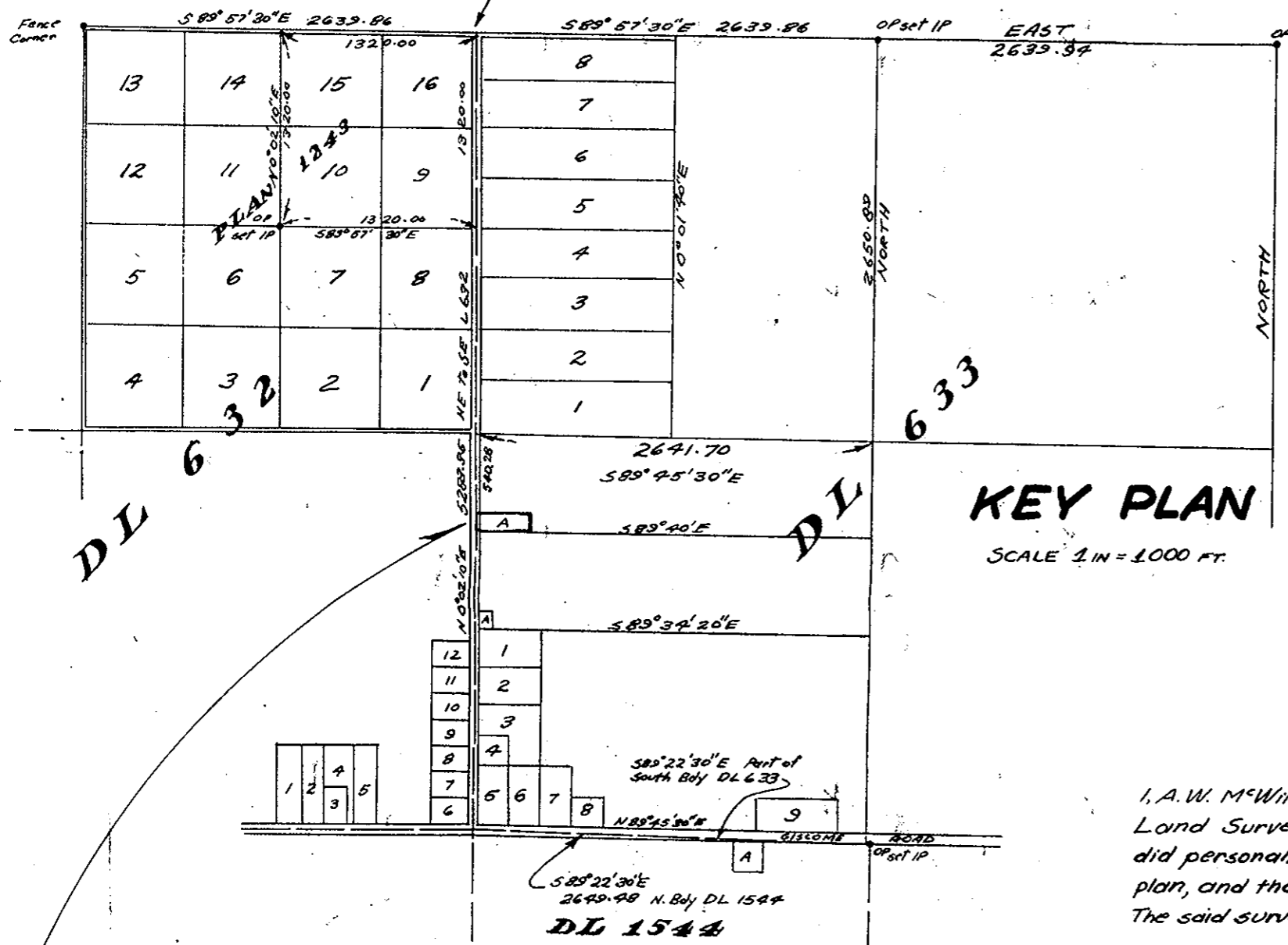
LEGEND:

Bearings are Astronomic and are derived from
the North boundary of the NE 1/4 of DL 633
as East.

Old Wooden Posts found shown thus: ----- OP

Old Posts replaced with Iron Posts shown thus: • OP set IP

Iron Posts set shown thus: ----- IP



I, A.W. McWilliam of the City of Kamloops, British Columbia
Land Surveyor make oath and say that I was present at and
did personally superintend the survey represented by this
plan, and that the survey and plan are correct.
The said survey was completed on the 23rd day of November 1956.

A.W. McWilliam

B.C.L.S.

Sworn before me at Kamloops this 6th day of February 1957.

A.P. Brown

A Commissioner for taking Affidavits within British Columbia.

Lucy M. Jordan

OWNER

A. J. P. Bowering

Approved under the Land Registry Act
this 1st day of APRIL 1957.

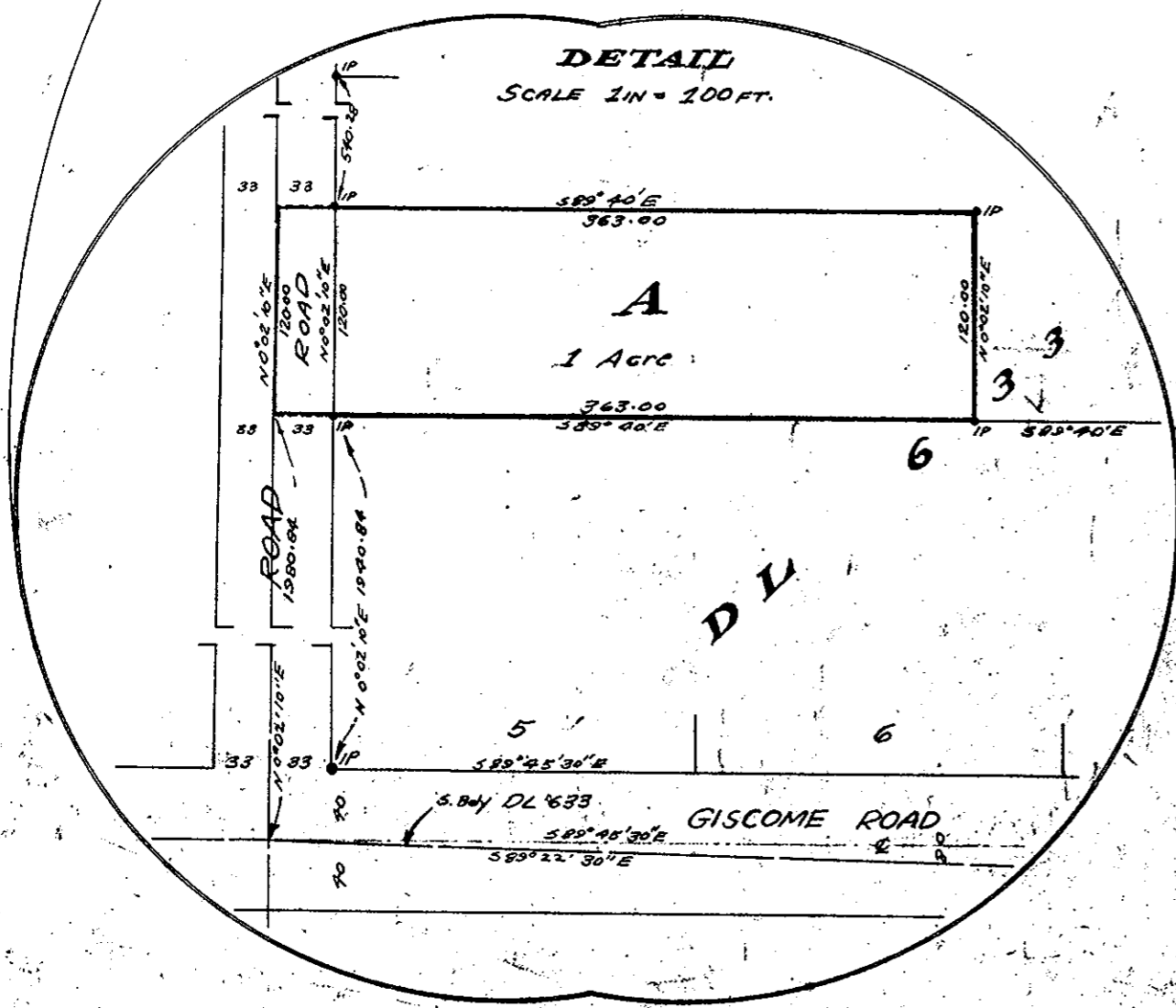
A.J.P. Bowering

Approving Officer Department of Highways

REAPPROVED

A.J.P. Bowering

APPROVING OFFICER
DEPT. OF HIGHWAYS
SEPTEMBER 30, 1957



McWilliam Whyte & Seric
B.C. Land Surveyors
219 Victoria Street
Kamloops B.C.

Job 57-67
File 64-9 FB 60664