

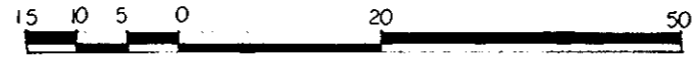
plotted

PLAN NO. 34688

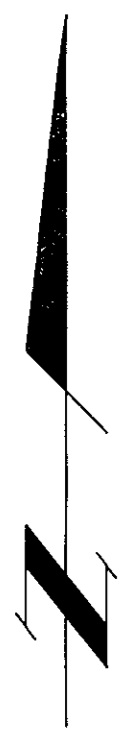
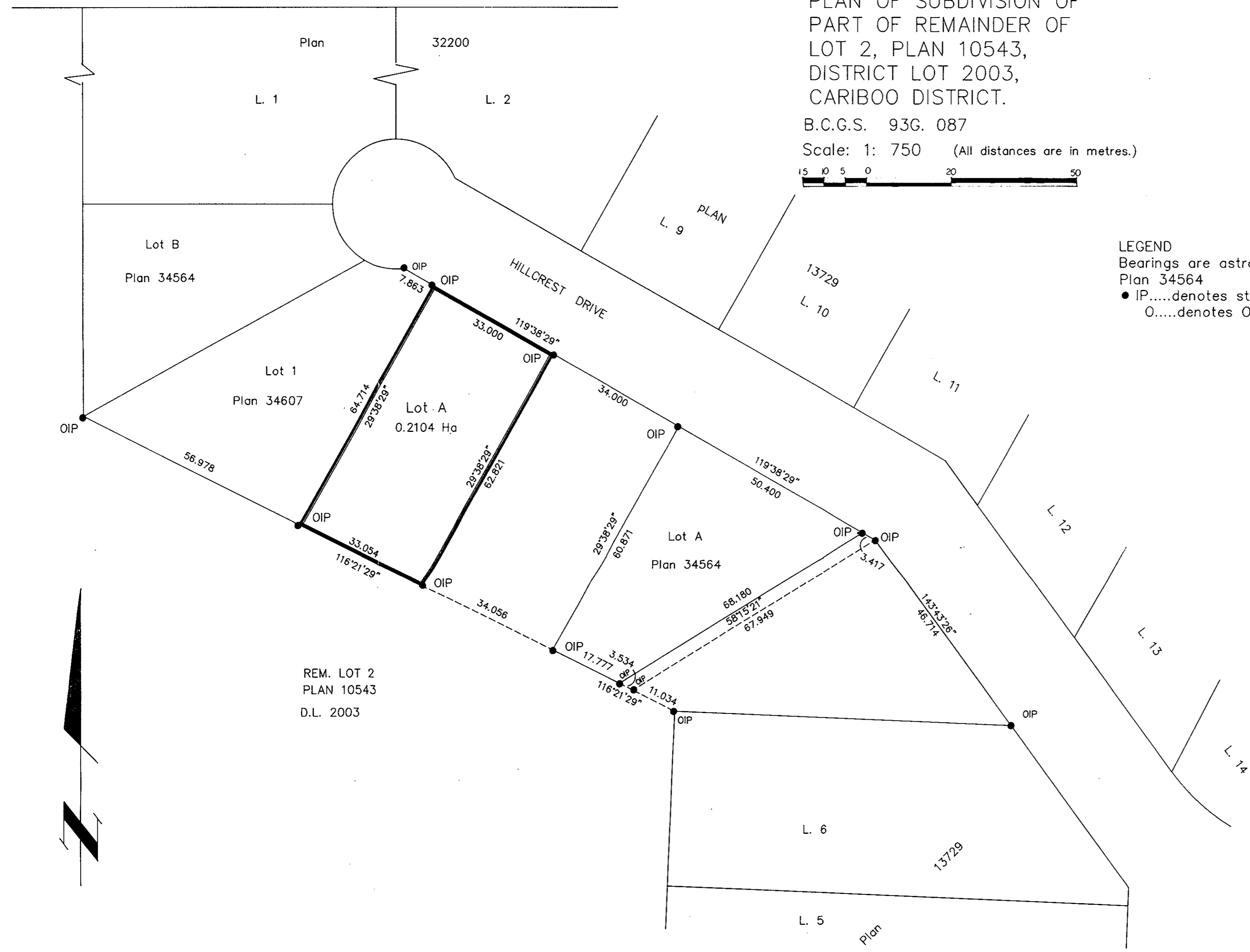
Deposited in the Land Title Office at Prince George, B.C. this 4 day of July 1990.

WGG Registrar

PLAN OF SUBDIVISION OF PART OF REMAINDER OF LOT 2, PLAN 10543, DISTRICT LOT 2003, CARIBOO DISTRICT. B.C.G.S. 93G. 087 Scale: 1: 750 (All distances are in metres.)



LEGEND Bearings are astronomic, derived from Plan 34564 ● IP.....denotes standard Iron Pin ○.....denotes Old



REM. LOT 2 PLAN 10543 D.L. 2003

I, Gordon Kilbride, a British Columbia Land Surveyor of Prince George in British Columbia, certify that I was present at and personally supervised the survey represented by this plan and that the survey and plan are correct. The survey was completed on the 25th day of June, 1990.

Gordon Kilbride (signature) Gordon Kilbride, B.C.L.S.

This plan lies within the Fraser Fort George Regional District.

OWNER: The Roman Catholic Episcopal Corporation of Prince Rupert. Authorized Signatory: H.P. O'CONNOR O.M.I. Print Name

Witness: C. Stinger. Print Name: C. Stinger. Address: 8252 St. John Cres. Prince George B.C. Postal Code: V2N 4H6. Occupation: Bus. Mgr.

Approved under the Land Title Act this 27th day of JUNE 1990. Approving Officer: (signature) City of Prince George.

McWilliam, Whyte, Goble & Associates B.C. Land Surveyors, Prince George (604) 562-1196 & 564-5322 (fax 562-3656) Kamloops - Smithers - Williams Lake

F.B.- SD 19 D.L.- 2003 REF. NO.- 89487B