

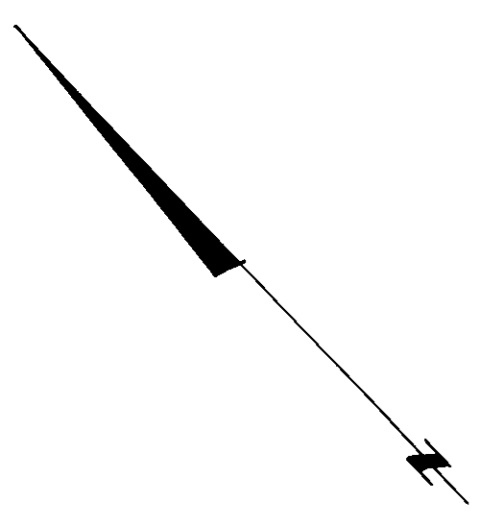
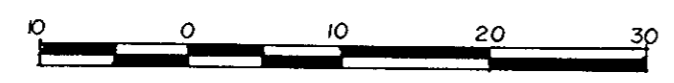
GU

PLAN NO. 34030
Deposited in the Land Title Office at
Prince George this _____ day of _____ 1989.

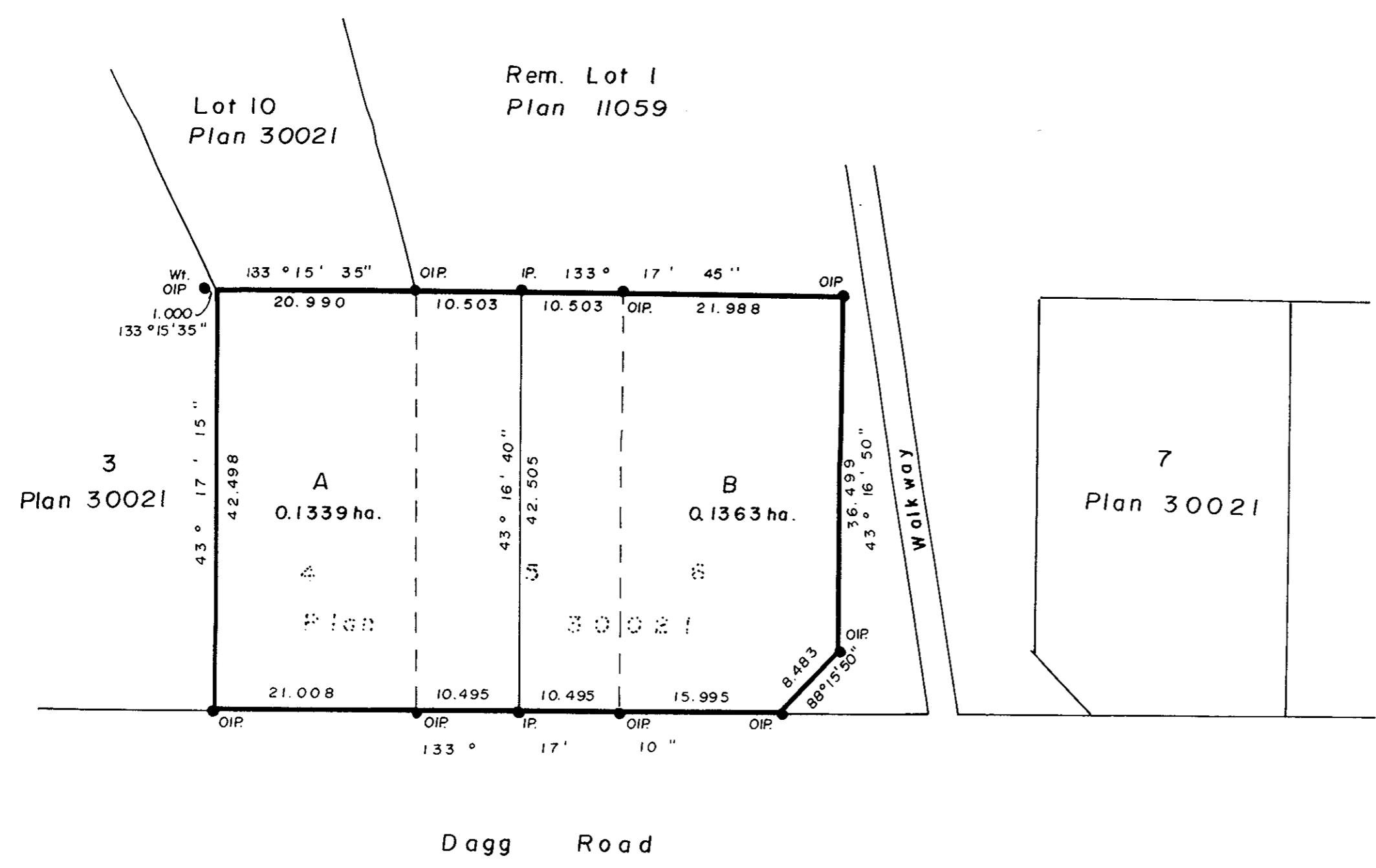
PLAN OF SUBDIVISION OF
LOTS 4, 5 and 6, PLAN 30021,
DISTRICT LOT 4047, CARIBOO DISTRICT.

B.C. G. S. 93 G. 097

SCALE : 1: 500 (All distances are in meters)



Registrar



Bearings are astronomic derived from
Plan 30021.

- IP..... Standard Iron Post.
- Denotes old.
- Wt..... Denotes witness.

I, V. Bartell, a British Columbia Land Surveyor, of
Prince George in British Columbia, certify that I
was present at and personally superintended
the survey represented by this plan, and that
the survey and plan are correct. The survey
was completed on the 9th day of August, 1989.

Approved under the Land Title Act
this 7th day of September, 1989.

[Signature]

Approving Officer
City of Prince George

[Signature]

V. Bartell, B.C.L.S.

Owner [Signature]

Thornton Alexander Mackay

Witness [Signature]

to both signatures.

Address [Signature]

Postal Code [Signature]
Occupation [Signature]

This plan lies within the Fraser Fort
George Regional District.

McWilliam, Whyte, Goble & Associates,
B.C. Land Surveyors,
Prince George (604) 562-1196
Kamloops - Smithers - Williams Lake.

REF. NO. 89435