

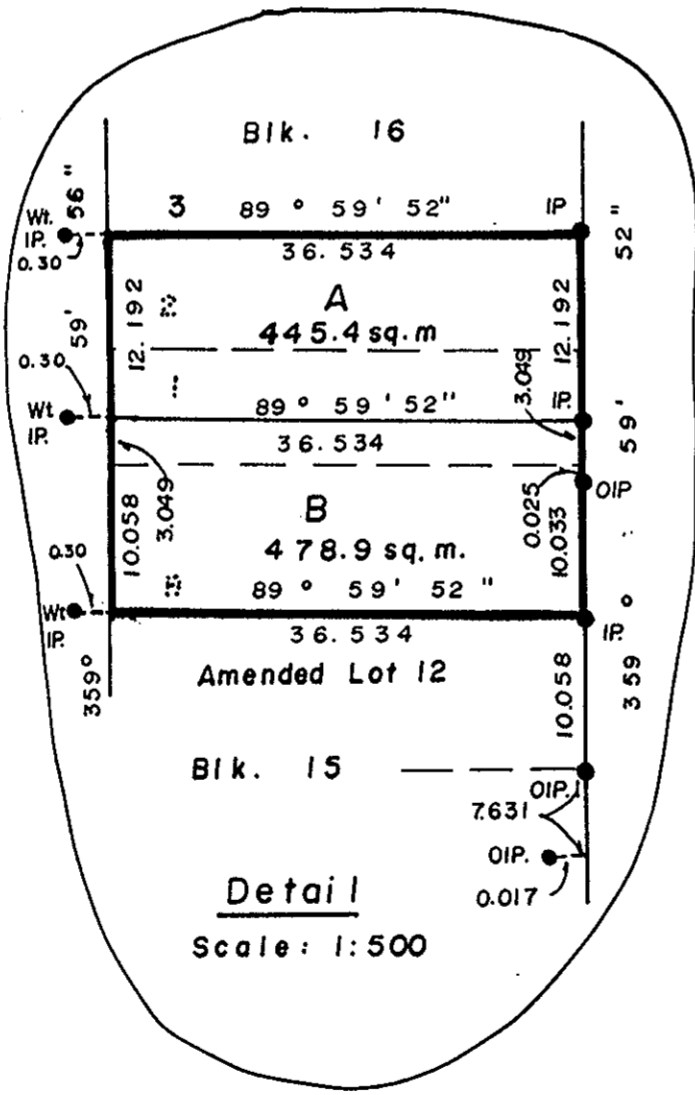
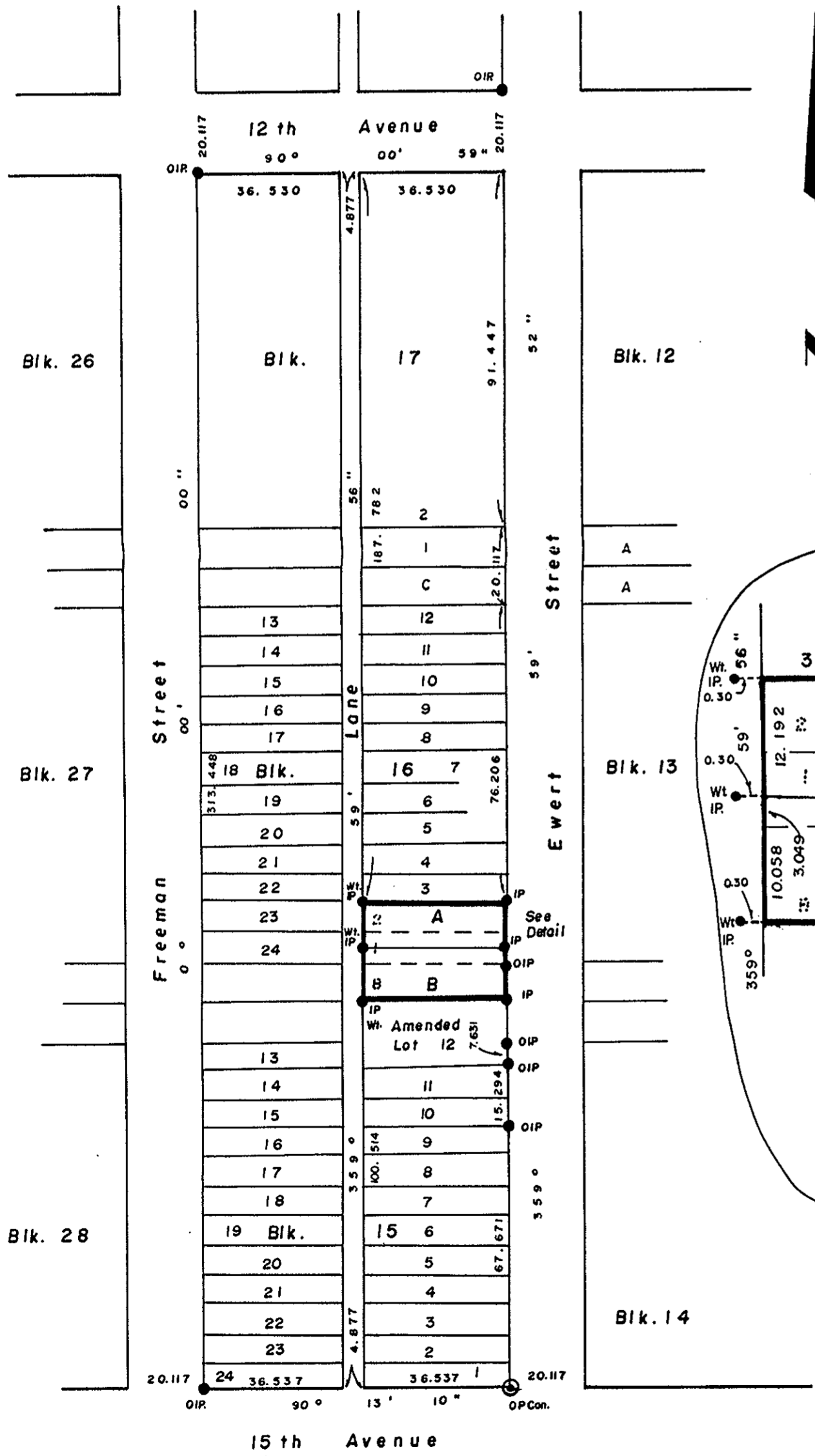

HM-112

PLAN NO. 33997
Deposited in the Land Title Office at Prince George
this ____ day of _____ 1989.

Registrar

PLAN OF SUBDIVISION OF
LOTS 1, 2 and B, (54773M)
BLOCK 16, PLAN 646,
DISTRICT LOT 1429, CARIBOO DISTRICT.
B.C.G.S. 936.097.

Scale: 1:1250 (All distances are in metres.)



Bearings are astronomic derived from Plan 646
Freeman Street = 0° 00' 00."
● IP Standard Iron Post.
◎ P.Con Standard Post in Concrete.
○ Denotes old.

I, G. Kilbride, a British Columbia Land Surveyor,
of Prince George in British Columbia, certify that I
was present at and personally superintended the
survey represented by this plan, and that the
survey and plan are correct. The survey was
completed on the 21st day of August, 1989.

Approved under the Land Title Act
this 22nd day of AUG 1989.

[Signature]
Approving Officer
City of Prince George

[Signature]
G. Kilbride, B.C.L.S.

Owner: [Signature]
Manjit Nahar
Witness: [Signature]
Address: 324 Vancouver St
Prince George Postal Code V2K 2A9
Occupation: B.C. Land Surveyor

This plan lies within the Fraser Fort
George Regional District.

McWilliam, Whyte, Goble & Associates,
B.C. Land Surveyors,
Prince George (604) 562-1196
Kamloops - Smithers - Williams Lake
REF. NO. 89430 RD 25