


PLAN OF SUBDIVISION OF PART OF REMAINDER OF
 PARCEL B (98037 M), DISTRICT LOT 2061,
 CARIBOO DISTRICT.

LN

PLAN 33603

B.C.G.S. 93 G.097

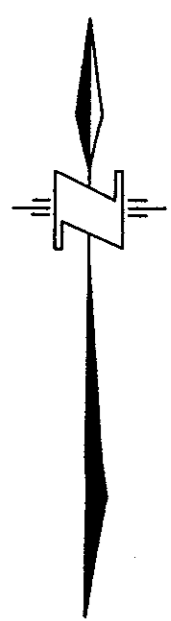


SCALE 1:2500

DEPOSITED IN THE LAND TITLE OFFICE
 PRINCE GEORGE, B.C.

THIS _____ DAY OF _____ 1988

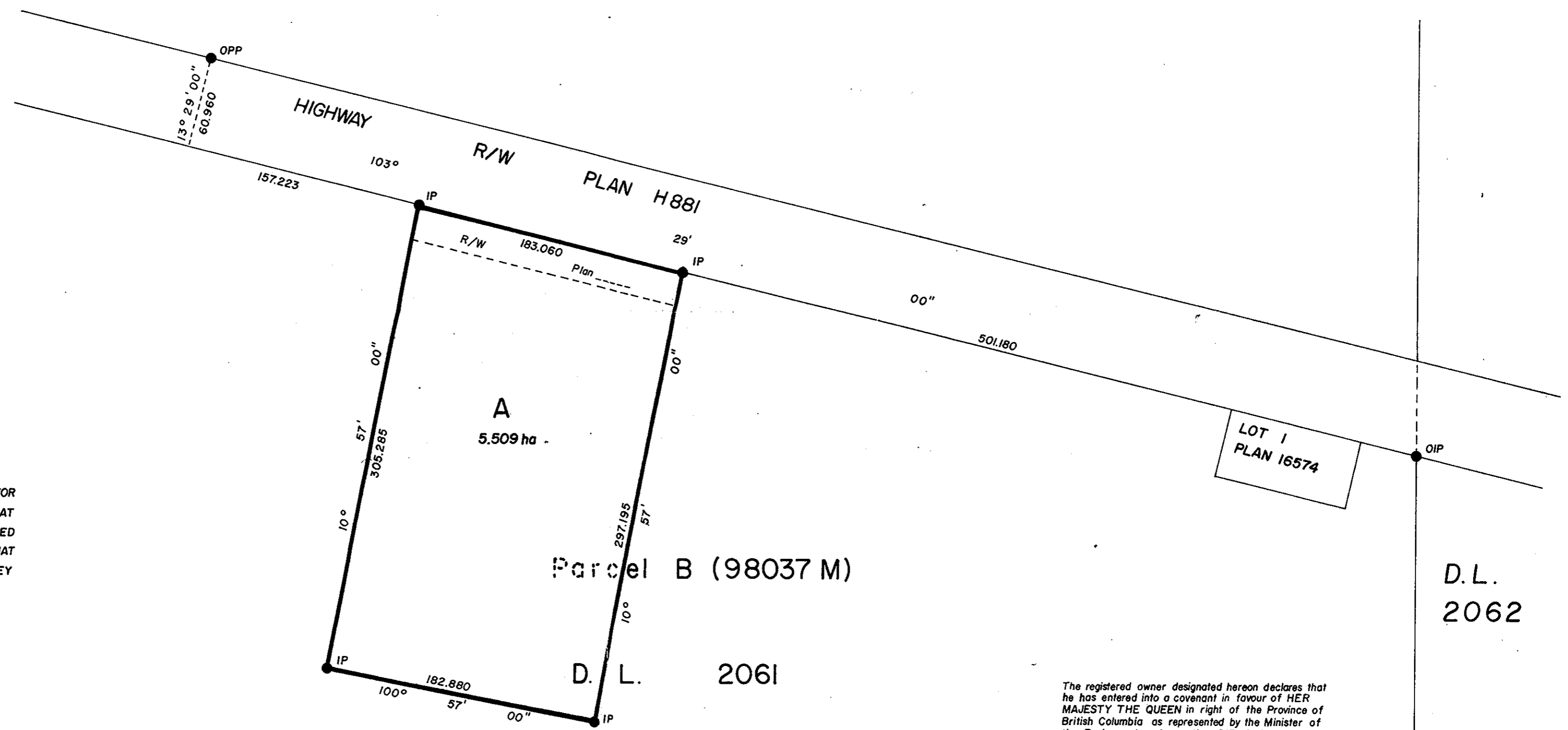
REGISTRAR



LEGEND

BEARINGS ARE ASTRONOMIC DERIVED FROM
 PLAN H 881 (103° 29' 00")

- OPP DENOTES OLD PIPE POST FOUND
- OIP DENOTES OLD IRON POST FOUND
- IP DENOTES IRON POST SET



I, Harry E. HICKMAN, A BRITISH COLUMBIA LAND SURVEYOR
 OF PRINCE GEORGE IN BRITISH COLUMBIA, CERTIFY THAT
 I WAS PRESENT AT AND PERSONALLY SUPERINTENDED
 THE SURVEY REPRESENTED BY THIS PLAN AND THAT
 THE SURVEY AND PLAN ARE CORRECT. THE SURVEY
 WAS COMPLETED ON OCTOBER 13, 1988.

[Signature]
 B.C.L.S.

APPROVED UNDER THE LAND TITLE ACT.
 THIS 10th DAY OF MARCH, 1989

[Signature]
 APPROVING OFFICER - CITY OF PRINCE GEORGE.

Parcel B (98037 M)
 D. L. 2061

LOT 1
 PLAN 16574

D.L.
 2062

The registered owner designated hereon declares that
 he has entered into a covenant in favour of HER
 MAJESTY THE QUEEN in right of the Province of
 British Columbia as represented by the Minister of
 the Environment, under section 215 of the Land
 Title Act.

OWNER:
 CANADIAN FOREST PRODUCTS LTD.
 AMA # 338573

[Signature]
 Authorized Signatory

[Signature]
 Authorized Signatory

THIS PLAN LIES WITHIN THE FRASER-FORT GEORGE REGIONAL DISTRICT.

McELHANNEY ASSOCIATES
 PROFESSIONAL LAND SURVEYORS
 301-1777 - 3rd Avenue
 PRINCE GEORGE, B.C. V2L 3G7
 FILE 412-05004