

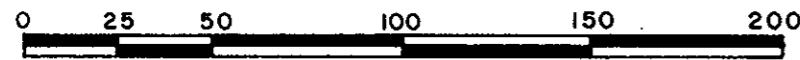
PLAN OF SUBDIVISION OF  
 CLOSED ROADS AND LANES, PLAN 31227,  
 PARCEL A(W4531), BLOCK 37, PLAN 1391,  
 LOTS 12 TO 21 INCLUSIVE, BLOCK 37, PLAN 1391,  
 PARCEL A(W4528), BLOCK 38, PLAN 1391,  
 LOTS 1 TO 16 INCLUSIVE, BLOCK 38, PLAN 1391,  
 LOTS 1 TO 8 INCLUSIVE, BLOCK 39, PLAN 1391,  
 LOTS 1 TO 24 INCLUSIVE, BLOCK 43, PLAN 1391,  
 LOTS 1 TO 15 INCLUSIVE, BLOCK 44, PLAN 1391,  
 REMAINDER OF LOT 4, PLAN 25047, LOT 5, PLAN 25047,  
 PART OF REMAINDER OF LOT 26, PLAN 25047, AND  
 LOT 1, PLAN 30916,  
 DISTRICT LOTS 343, 662 AND 1511,  
 CARIBOO DISTRICT - BRITISH COLUMBIA.

PLAN NO. \_\_\_\_\_

DEPOSITED IN THE LAND TITLE  
 OFFICE AT PRINCE GEORGE, B.C., THIS  
 17 DAY OF March, 1987

W.G.G.  
 REGISTRAR

SCALE 1:2000



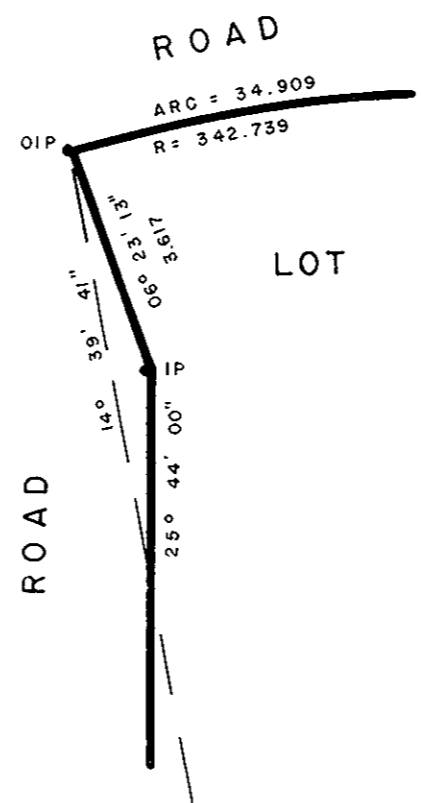
BEARINGS ARE ASTRONOMIC, DERIVED FROM THE WESTERLY  
 BOUNDARY OF LOT 4, PLAN 25047.

LEGEND

- OPCON DENOTES AN OLD CONCRETE MONUMENT FOUND.
- ORIP DENOTES AN OLD REFERENCE IRON PIN FOUND.
- OIP DENOTES AN OLD IRON PIN FOUND.
- IP DENOTES AN IRON PIN SET.
- WT DENOTES WITNESS.

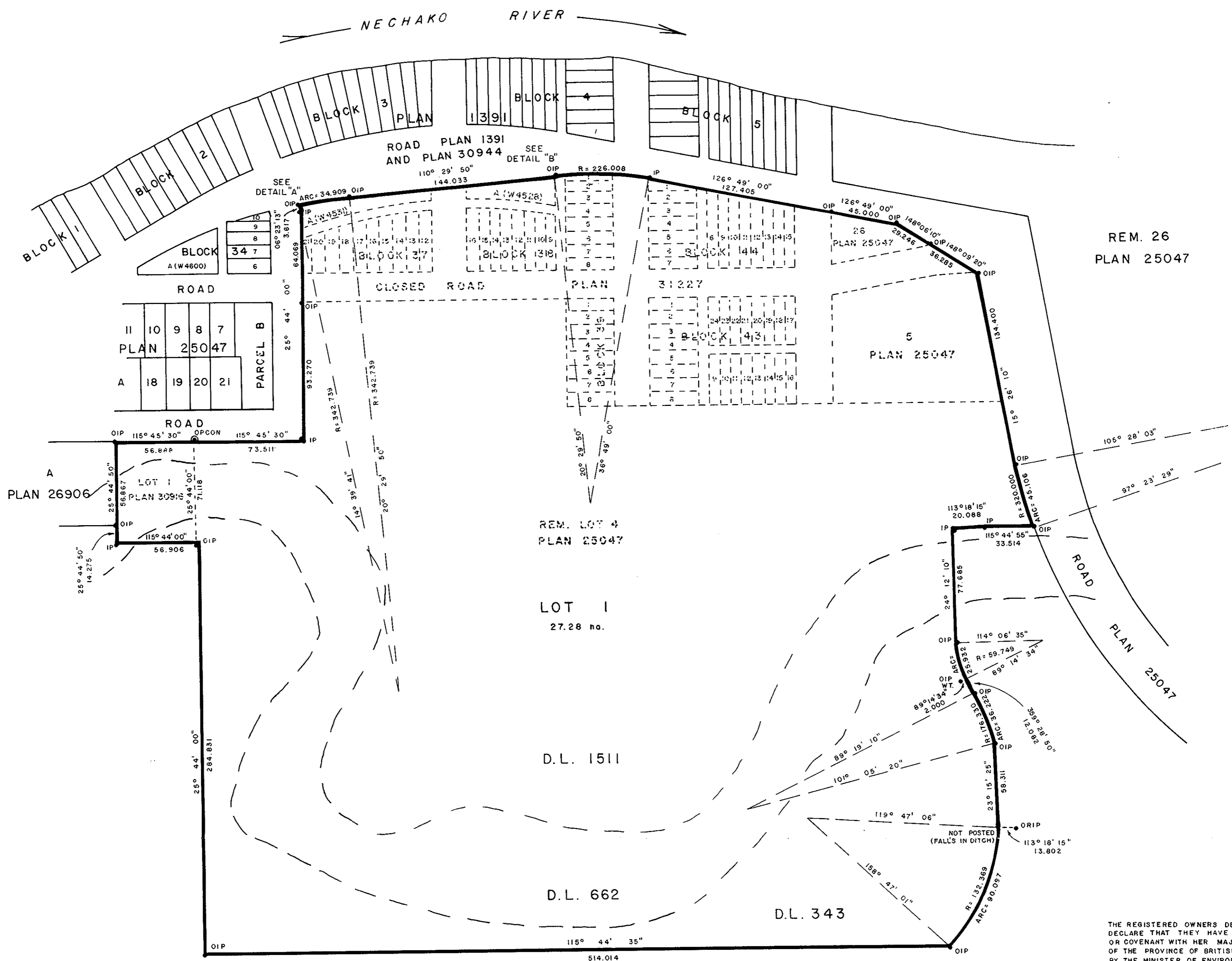
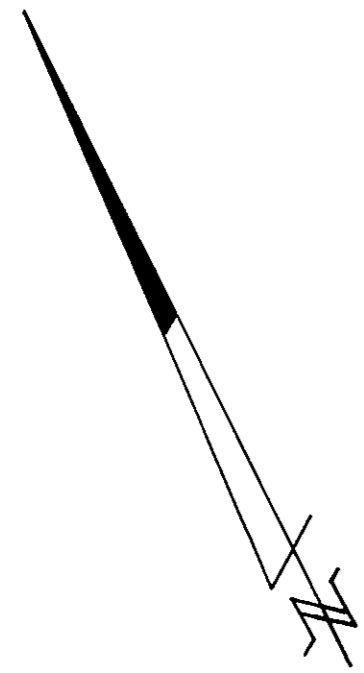
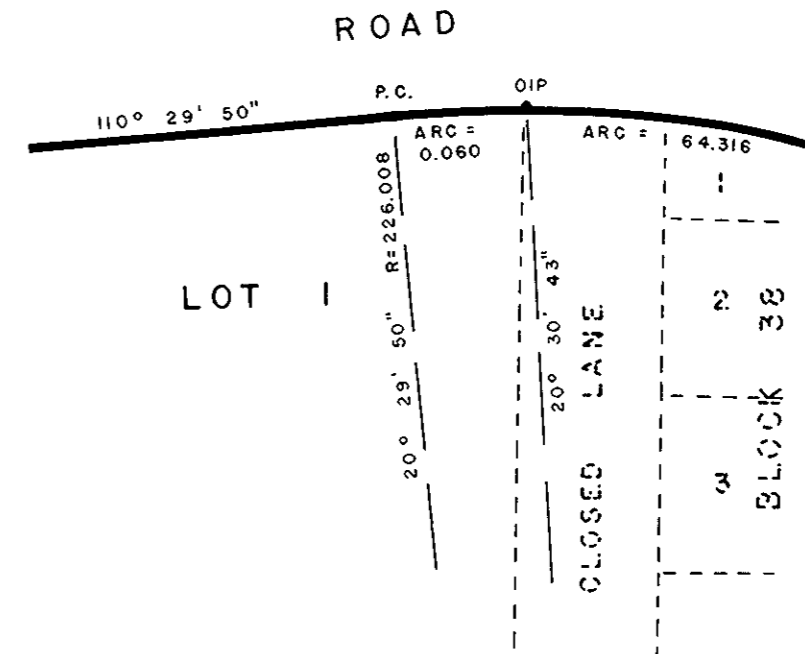
DETAIL "A"

NOT TO SCALE



DETAIL "B"

NOT TO SCALE



REM. 26  
 PLAN 25047

THE REGISTERED OWNERS DESIGNATED HEREON, HEREBY,  
 DECLARE THAT THEY HAVE ENTERED INTO A CONDITION  
 OR COVENANT WITH HER MAJESTY THE QUEEN IN RIGHT  
 OF THE PROVINCE OF BRITISH COLUMBIA AS REPRESENTED  
 BY THE MINISTER OF ENVIRONMENT AND WITH THE CITY OF  
 PRINCE GEORGE UNDER SECTION 215 OF THE LAND TITLE ACT.

REM. PARCEL A  
 PLAN 29245

THE ROYAL BANK OF CANADA  
 BY ITS LAWFUL ATTORNEYS.

AUTHORIZED SIGNATORY [Signature]  
[Name], West Mt.

AUTHORIZED SIGNATORY [Signature]  
[Name], West Mt.

WITNESS:

[Signature]  
[Name]  
 4610 West Georgia  
 Vancouver

APPROVED UNDER THE LAND TITLE ACT  
 THIS 17th DAY OF March, 1987.

[Signature]  
 APPROVING OFFICER, CITY OF PRINCE GEORGE.

I, RONALD L. JOHNS, A BRITISH COLUMBIA LAND  
 SURVEYOR, OF PRINCE GEORGE, IN BRITISH COLUMBIA,  
 CERTIFY THAT I WAS PRESENT AT AND PERSONALLY  
 SUPERINTENDED THE SURVEY REPRESENTED BY THIS  
 PLAN AND THAT THE SURVEY AND PLAN ARE CORRECT.  
 THE SURVEY WAS COMPLETED ON THE 16th DAY OF  
 SEPTEMBER, 1985.

[Signature]  
 R.L. JOHNS, B.C.L.S.

LAKELAND MILLS LTD.

AUTHORIZED SIGNATORY [Signature]

AUTHORIZED SIGNATORY \_\_\_\_\_

THE SEAL OF THE CITY OF PRINCE GEORGE  
 WAS AFFIXED HERETO IN THE PRESENCE OF:

[Signature]  
 MAYOR

[Signature]  
 CITY CLERK

THIS PLAN LIES WITHIN THE FRASER-FORT  
 GEORGE REGIONAL DISTRICT.

R. L. JOHNS & ASSOCIATES  
 LEGAL AND ENGINEERING SURVEYS  
 P.O. BOX 824  
 PRINCE GEORGE - B.C.  
 V2L 4V3