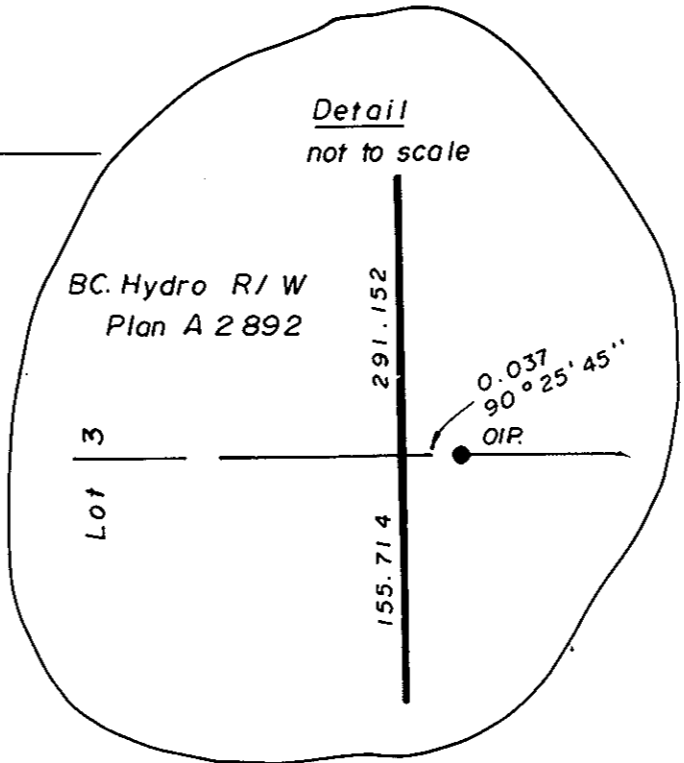
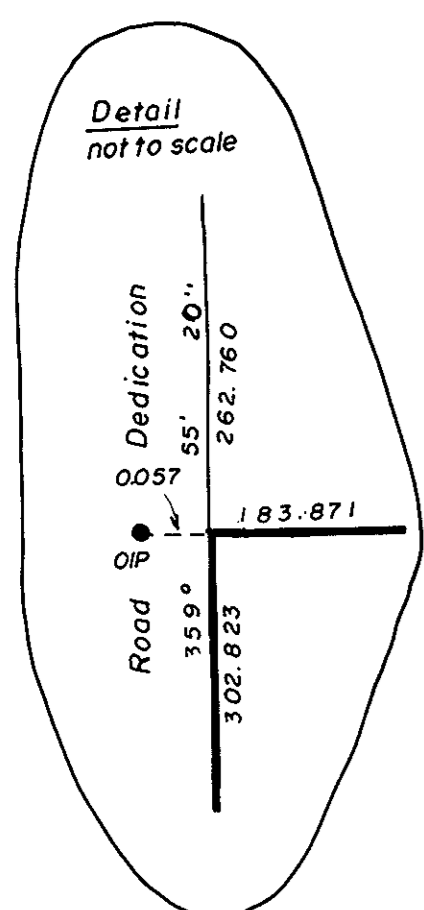
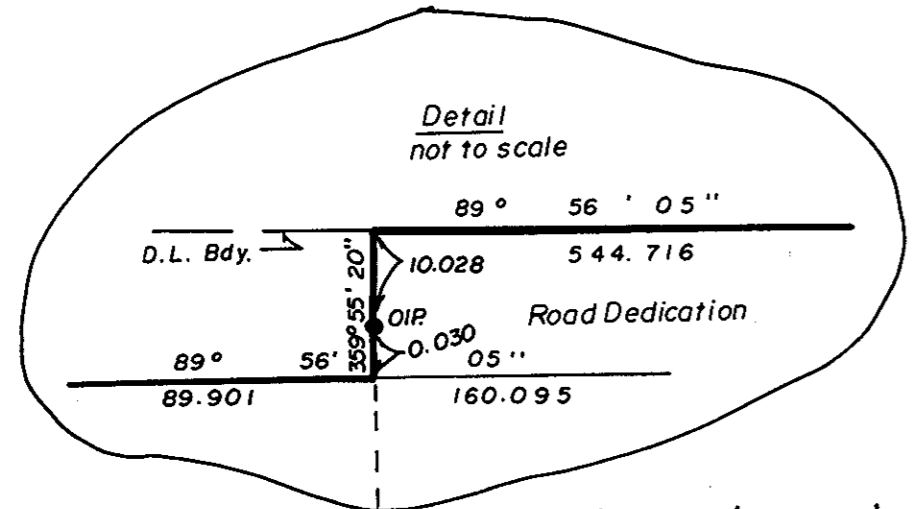
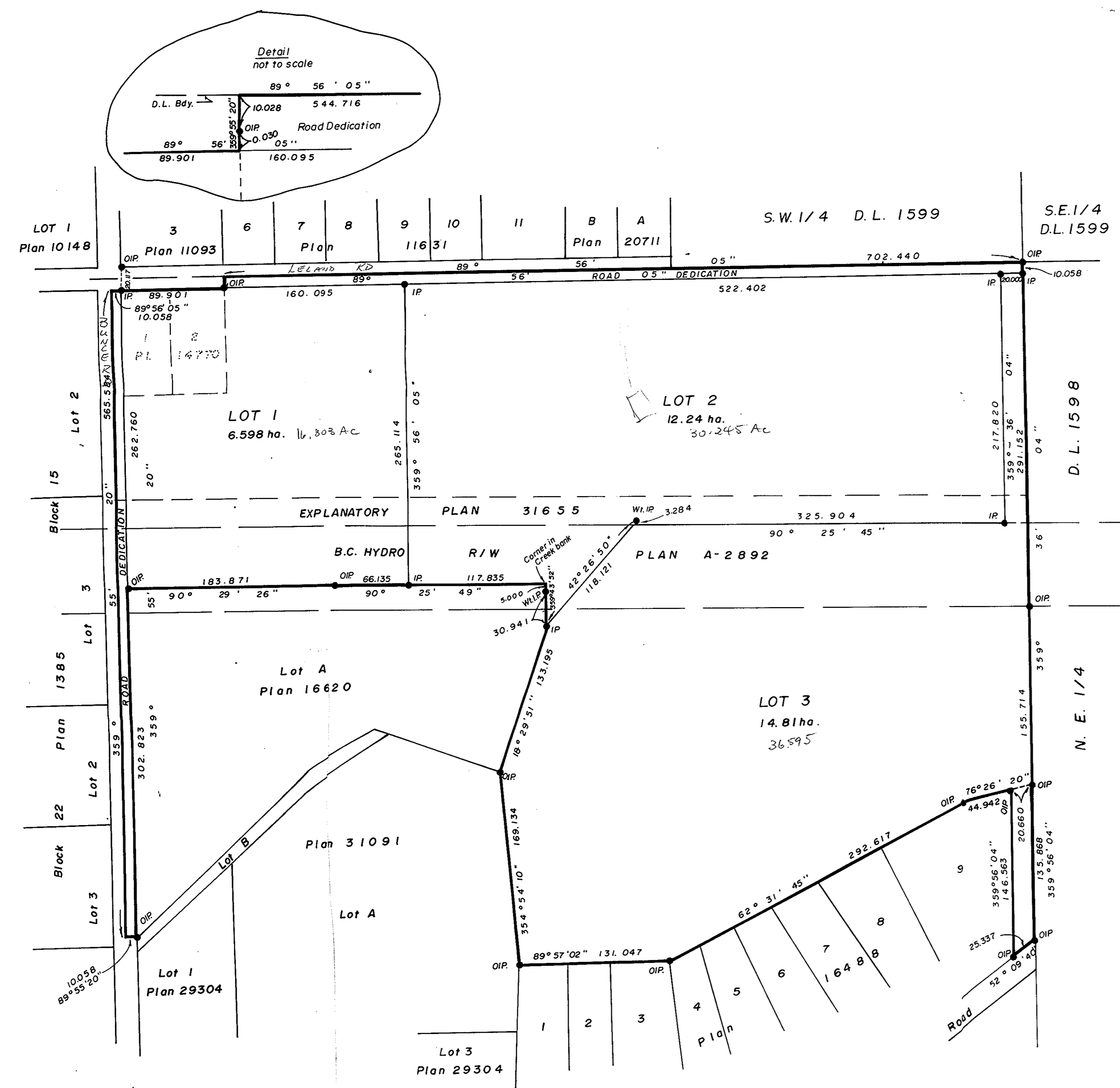



W. G. Gandy
REGISTRAR

Lot 1 - }
Lot 2 - } change } 90-17412.000 NC 254
 } legal } 90-17413.000
Lot 3 - } } 90-17411.000

PLAN OF SUBDIVISION OF
LOT 1 and 2, PLAN 14770, and
REMAINDER OF N.W.1/4 D.L. 1598,
CARIBOO DISTRICT.

Scale: 1:2500 (ALL DISTANCES ARE IN METRES)



BEARINGS ARE ASTRONOMIC DERIVED FROM
PLAN 31091.
● IP..... STANDARD IRON POST.
O DENOTES "OLD"
W..... DENOTES "WITNESS"

I, D. KEOWN, A BRITISH COLUMBIA LAND SURVEYOR,
OF PRINCE GEORGE IN BRITISH COLUMBIA, CERTIFY
THAT I WAS PRESENT AT AND PERSONALLY
SUPERINTENDED THE SURVEY REPRESENTED BY
THIS PLAN AND THAT THE SURVEY AND PLAN ARE
CORRECT. THE SURVEY WAS COMPLETED ON THE
22nd DAY OF NOVEMBER, 1986.

Dale Keown
D. KEOWN, B.C.L.S.

APPROVED UNDER THE LAND TITLE ACT
THIS 11th DAY OF February 1987.

C. E. Blat
APPROVING OFFICER
CITY OF PRINCE GEORGE.

OWNER: DOUGLAS HAWKES LTD.
Incorporation No. 46,930

"THE REGISTERED OWNERS DESIGNATED HEREON, HEREBY
DECLARE THAT THEY HAVE ENTERED INTO A STATUTORY
RIGHT-OF-WAY WITH THE CITY OF PRINCE GEORGE
UNDER SECTION 214 OF THE LAND TITLE ACT."

AUTHORIZED SIGNATORIES.

RECEIVED
APR 07 1987
B.C. ASSESSMENT
AUTHORITY
PRINCE GEORGE

THIS PLAN LIES WITHIN THE FRASER FORT
GEORGE REGIONAL DISTRICT.

Mc WILLIAM, WHYTE, GOBLE, & ASSOCIATES,
B.C. LAND SURVEYORS,
PRINCE GEORGE-KAMLOOP-SMITHERS-SALMON ARM.
REF. NO. 85117 (D. L. 1598)