

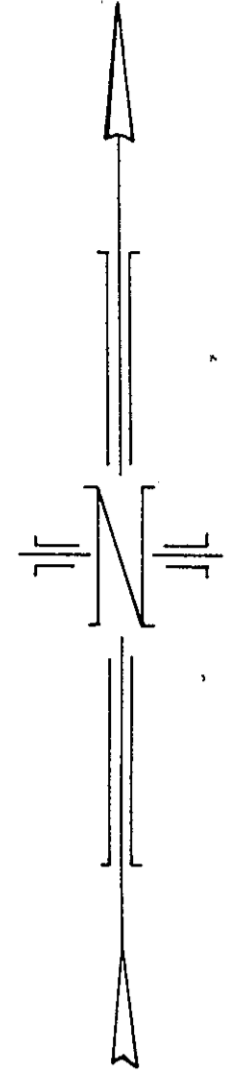
LW

PLAN 32037

Deposited in the Land Title Office at Prince George, B.C., this 13 day of FEBRUARY 1987.

W.G.G. Registrar

This Plan lies within the Fraser-Fort George Regional District.



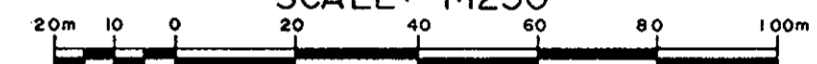
N.W. 1/4 D.L. 760A

PLAN OF STATUTORY RIGHT-OF-WAY REQUIRED BY BRITISH COLUMBIA RAILWAY COMPANY THROUGH THE N.W. 1/4 DISTRICT LOT 760A, CARIBOO DISTRICT

Pursuant to Chapters 34 and 36, Statutes of 1912, and Chapter 354, Revised Statutes of 1979.

B.C.G.S. 93J.007

SCALE: 1:1250



LEGEND

Bearings are Astronomic, derived from Plan C.G. 822 (88° 58' 30"). Type 5 galvanized iron post set is shown thus ● IP Standard capped iron post set is shown thus ● CIP Old iron post found is shown thus ● OIP

ALL DISTANCES ARE IN METRES EXCEPT WHERE OTHERWISE INDICATED.

BOOK OF REFERENCE

DISTRICT LOT	DESIGNATED	AREA
760A	BLK. 'A'	1-602 ha.

NOTE:- DESIGNATED BLK. 'A' IS CREATED BY THIS PLAN.

TRAVERSE TABLE

STATION	BEARING	DISTANCE
1-2	13° 36' 09"	51.029
2-3	251° 21' 25"	3.269
3-4	23° 17' 53"	112.635
4-5	303° 02' 17"	30.480
5-6	61° 00' 24"	340.825
6-7	88° 58' 30"	86.817
7-8	178° 58' 30"	30.480
8-9	88° 58' 30"	161.500

I hereby certify that this is a true copy of the Official Plan of BLK. 'A' of the N.W. 1/4 of D.L. 760A, Cariboo District.

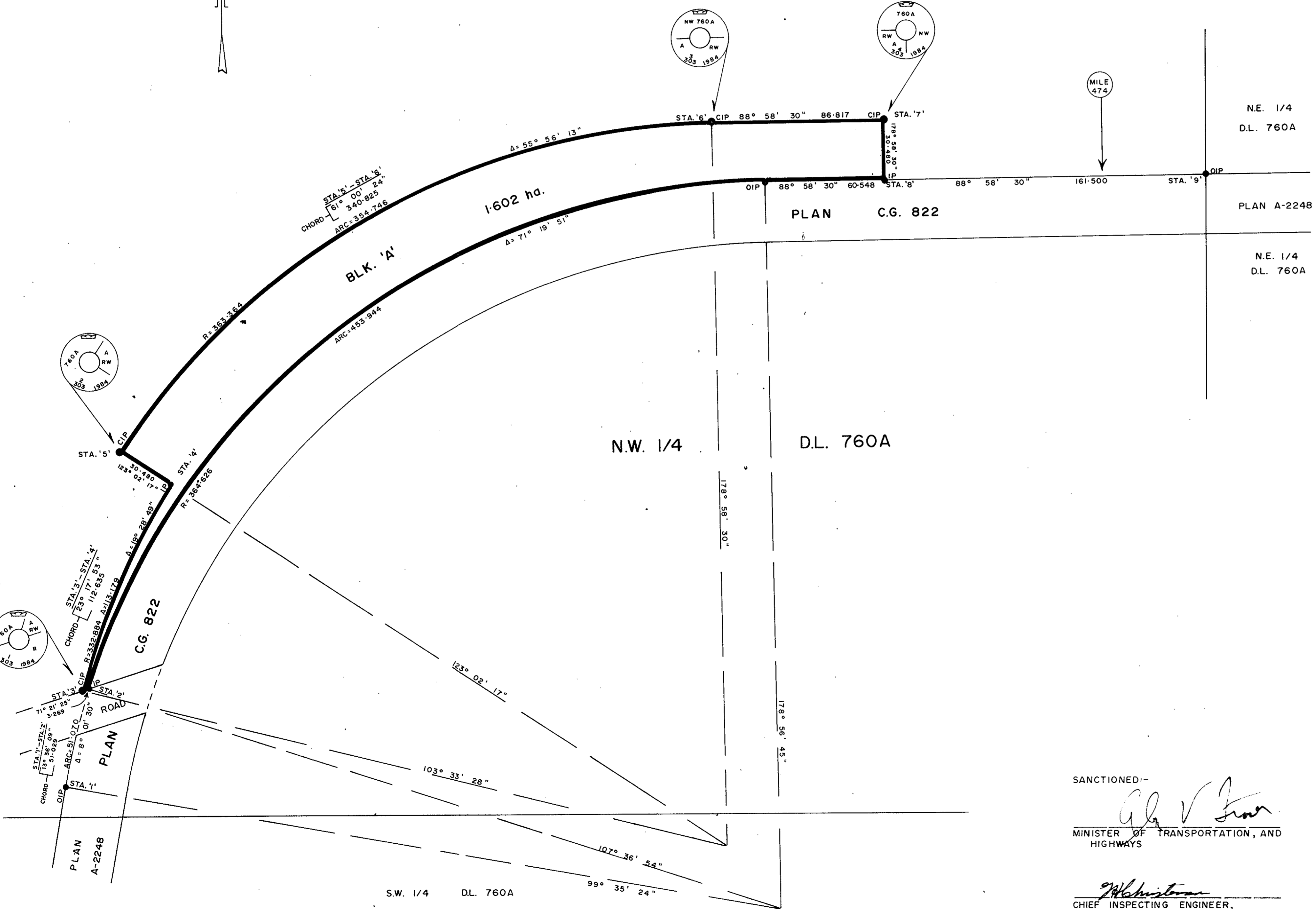
on deposit with the Surveyor General, Ministry of Forests and Lands and numbered Plan 5 Tube 2771 R45.

Deputy Surveyor General Victoria, B.C. February 13, 1987.

I, James Bernard Salmon, a British Columbia Land Surveyor, of West Vancouver, in British Columbia, certify that I was present at and personally superintended the survey represented by this plan, and that the survey and plan are correct.

The survey was completed on the 29th day of April, 1986.

J.B. Salmon B.C.L.S.



SANCTIONED:- [Signature] MINISTER OF TRANSPORTATION, AND HIGHWAYS

BRITISH COLUMBIA RAILWAY COMPANY [Signature] AUTHORIZED SIGNATORY [Signature] AUTHORIZED SIGNATORY [Signature] CHIEF ENGINEER