

BRITISH COLUMBIA HYDRO AND POWER AUTHORITY
 PLAN OF STATUTORY RIGHT OF WAY WITHIN
 PARCEL Z (6748 F), EXCEPT PLANS B 3729
 B 5978, 18748, 24645 AND 28161, D.L. 343
 CARIBOO DISTRICT, PLAN 1268

PLAN 31985


DEPOSITED IN THE LAND TITLES OFFICE AT PRINCE GEORGE, B.C.

THIS 20 DAY OF Jan 19 87

REGISTRAR WG

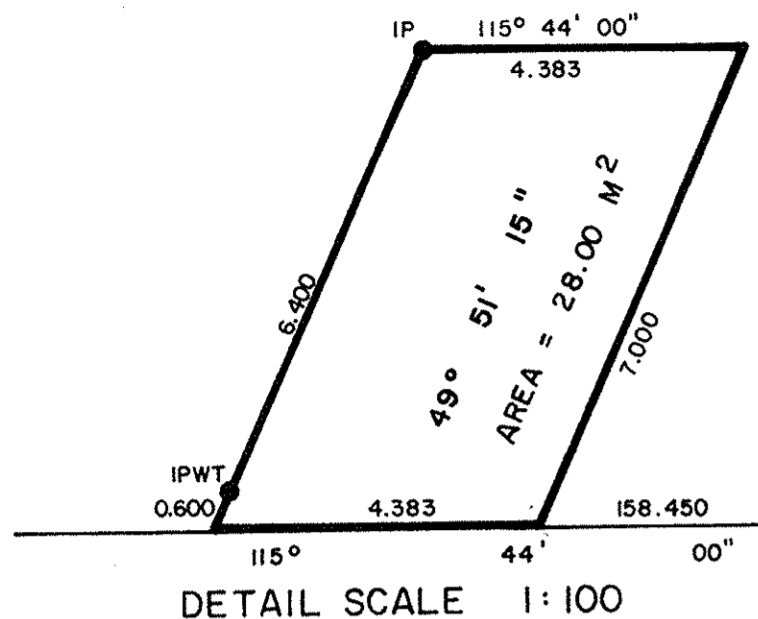
PURSUANT TO SECTION 113 OF THE LAND TITLE ACT

SCALE 1 : 1000



PURSUANT TO HYDRO AND POWER AUTHORITY ACT, R.S.B.C. 1979, CHAPTER 188

BOOK OF REFERENCE	DESCRIPTION	AREA
PARCEL Z (6748 F), EXCEPT PLANS B 3729 B 5978, 18748, 24645 AND 28161, D.L.343 CARIBOO DISTRICT, PLAN 1268		28.00 m ²

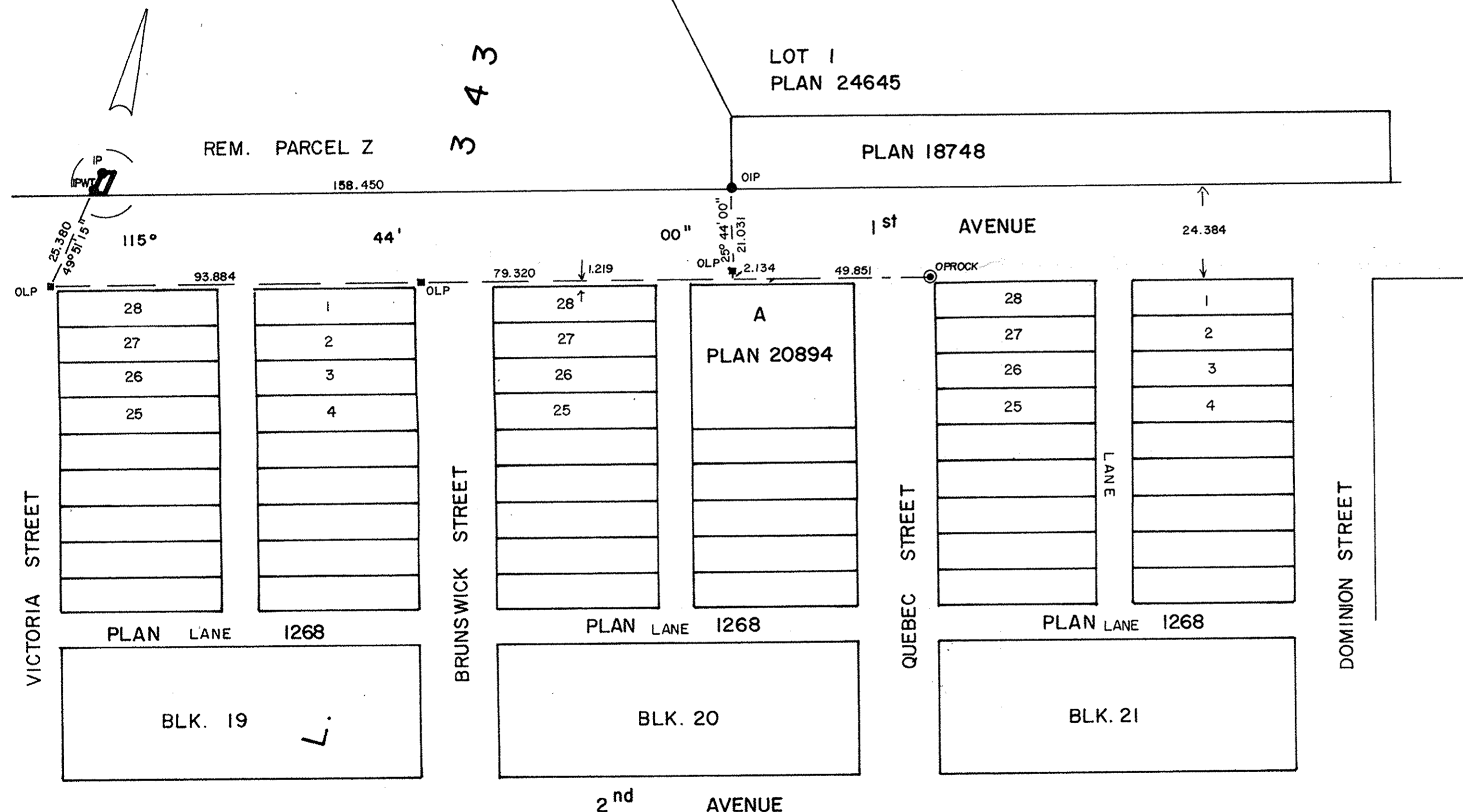


LEGEND

- IP DENOTES IRON POST SET
- OIP " IRON POST FOUND
- ⊙ OPROCK " ROCK POST FOUND
- OLP " LEAD PLUG FOUND
- WT " WITNESS

BEARINGS ARE ASTRONOMIC, DERIVED FROM PLAN 20894

THIS PLAN LIES WITHIN THE FRASER-FT. GEORGE REGIONAL DISTRICT.



I, B. C. FORSTER, A BRITISH COLUMBIA LAND SURVEYOR, OF THE CITY OF VERNON, IN BRITISH COLUMBIA, CERTIFY THAT I WAS PRESENT AT AND PERSONALLY SUPERINTENDED THE SURVEY REPRESENTED BY THIS PLAN AND THAT THE SURVEY AND PLAN ARE CORRECT. THE SURVEY WAS COMPLETED ON THE 27 DAY OF Octbr 19 86

BC Forster

BCLS