

26-FF-226

PLAN NO. 31518

Deposited in the Land Title Office at Prince George  
this 20th day of 1985

Registrar

PLAN OF STATUTORY RIGHT OF WAY  
REQUIRED BY  
BC RAIL LTD.  
THROUGH D.L. 955 and D.L. 2094, CARIBOO DISTRICT.

Pursuant to Chapters 34 and 36, Statutes of 1912,  
and Chapter 354, Revised Statutes of 1979.

SCALE: 1: 2500 (DISTANCES ARE IN METRES)



LEGEND

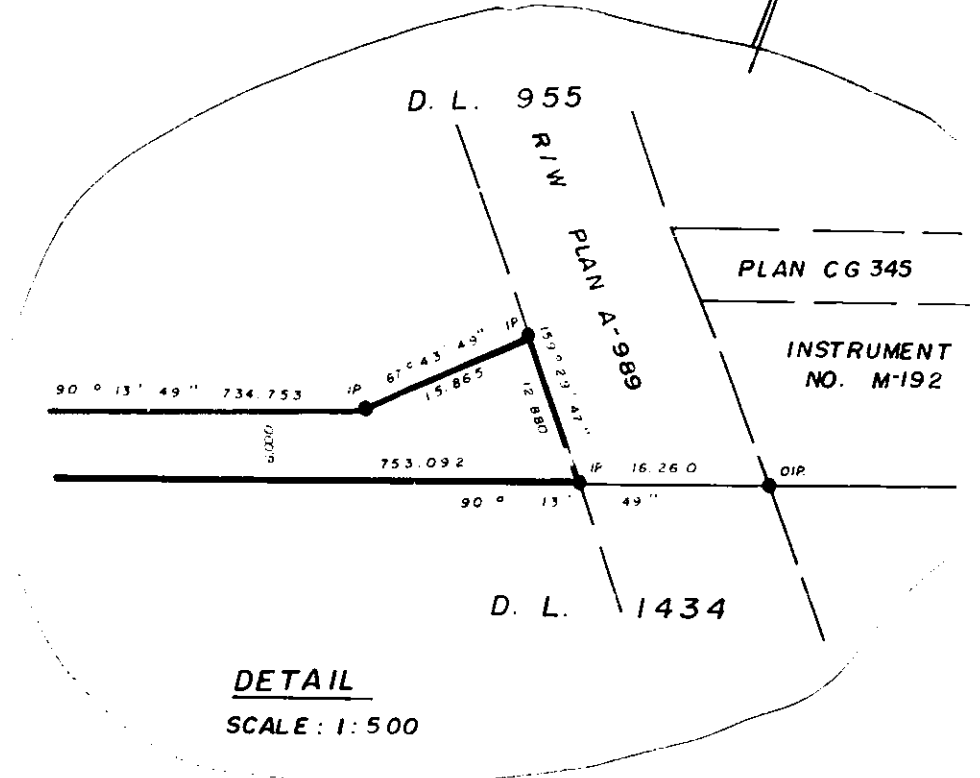
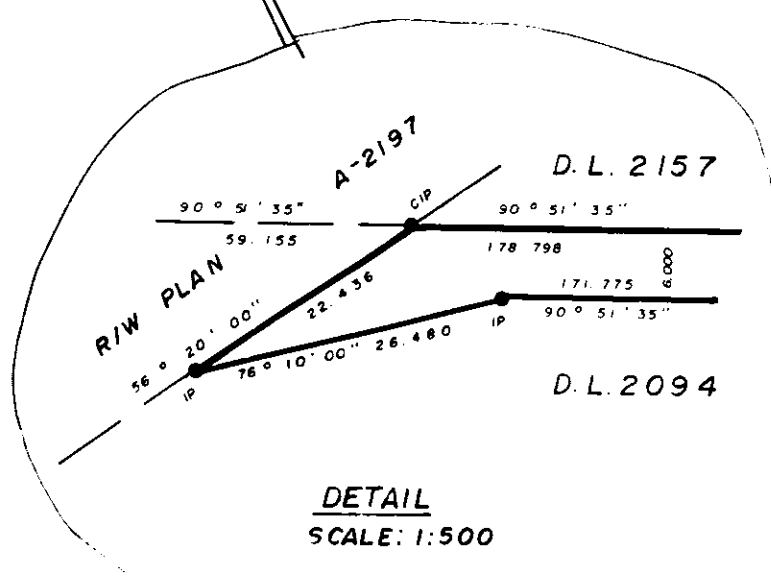
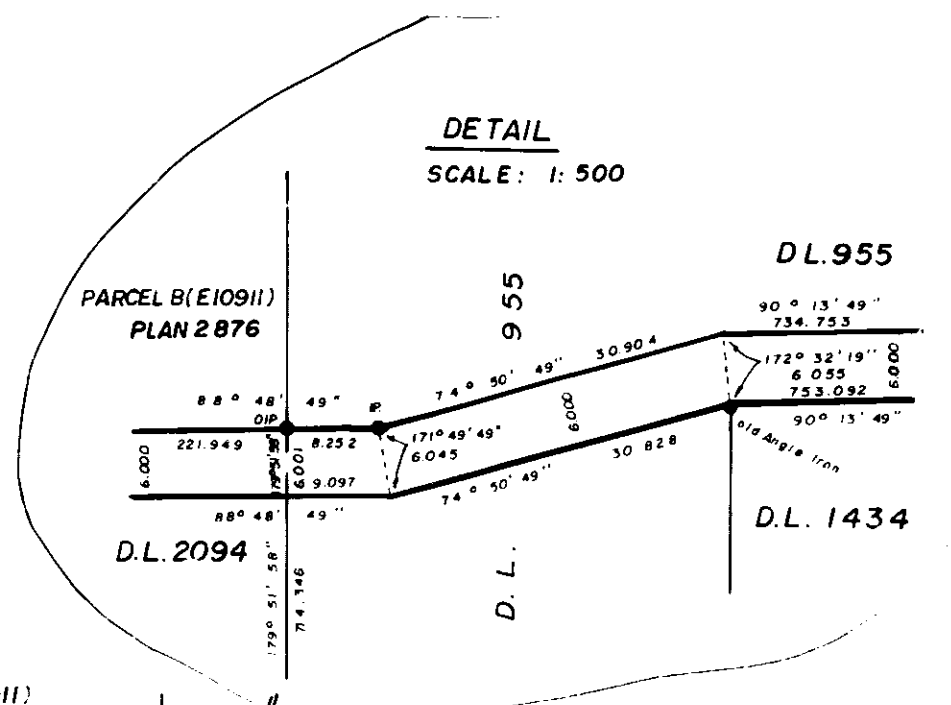
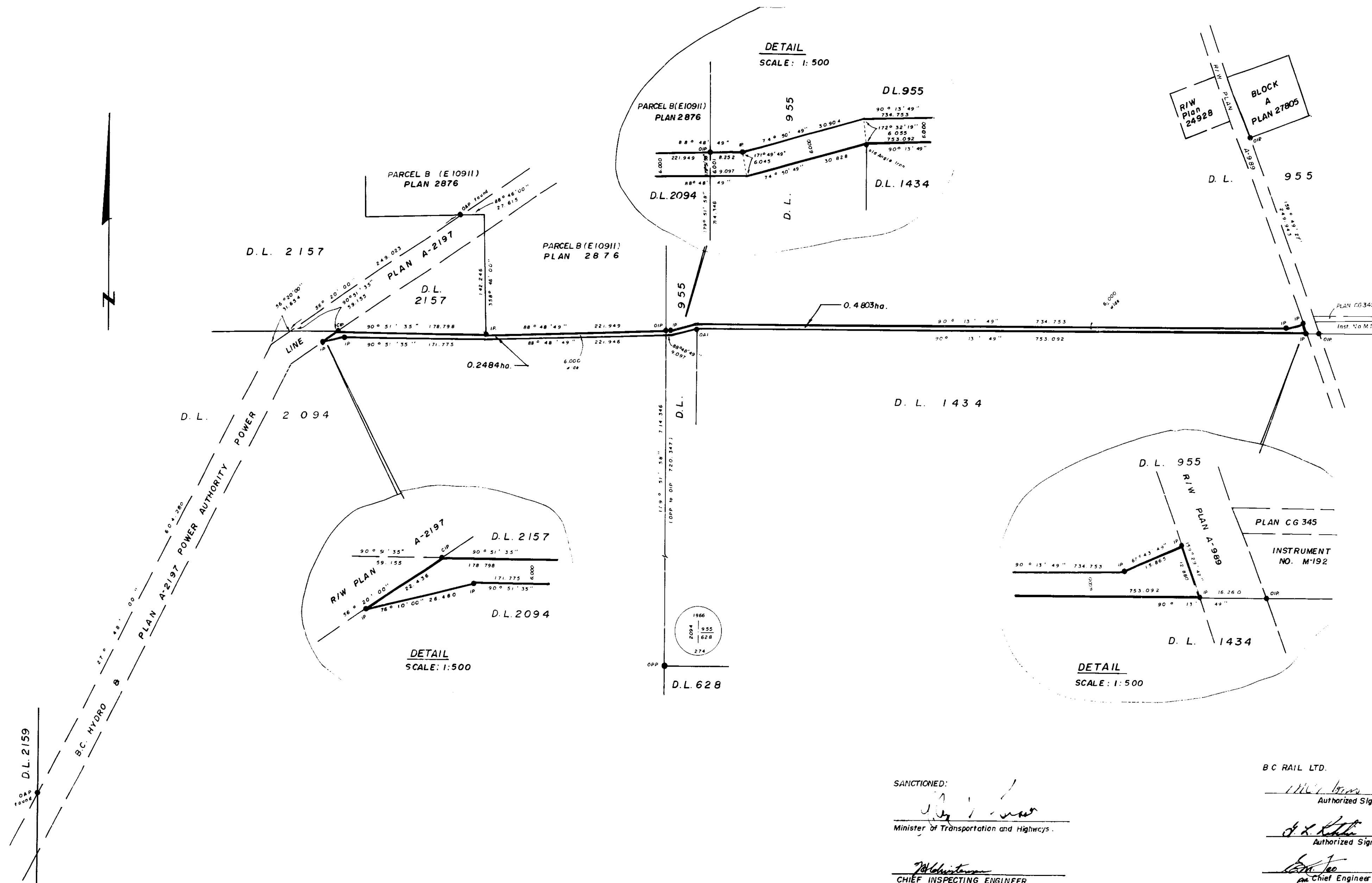
- IP..... denotes standard Iron Post.
- AP..... denotes aluminum post
- AI..... 1" x 1" Angle Iron Post.
- CIP..... Capped Iron Post.
- PP..... standard Pipe Post
- ..... denotes old.

I, A. Daniluck, a British Columbia Land Surveyor, of Prince George  
in British Columbia, certify that I was present at and personally  
superintended the survey represented by this plan and that the  
survey and plan are correct. The survey was completed on  
the 10th day of December, 1985.

A. Daniluck, B.C.L.S.

BOOK OF REFERENCE	
Description	Area.
D.L. 955	0.4803ha.
D.L. 2094	0.2484 ha.

Total Area of R/W = 0.7287 ha.



SANCTIONED:  
*[Signature]*  
Minister of Transportation and Highways.

*[Signature]*  
CHIEF INSPECTING ENGINEER  
Ministry of Transportation and Highways.

BC RAIL LTD.  
*[Signature]*  
Authorized Signatory  
*[Signature]*  
Authorized Signatory  
*[Signature]*  
Chief Engineer

This plan lies within the Fraser Fort  
George Regional District.

A. DANILUCK  
B.C. Land Surveyor,  
Prince George, B.C.  
REF. NO. 85-024

B5-24717

B5-24717