

**EXPLANATORY PLAN OF STATUTORY RIGHT OF WAY
OVER PART OF LOT 9, DISTRICT LOT 2425,
CARIBOO DISTRICT, PLAN 17244**

PLAN 31275

Deposited in the Land Title Office
at Prince George this 22 day of
JAN., 1986.

Pursuant to Hydro and Power Authority Act, R.S.B.C. 1979, Chapter 188.

Scale 1:500 

All distances are in metres.
Bearings are astronomic, derived from Plan 17244.

R/W required for purposes of electrical power transmission.


Area required = 617.9 m²

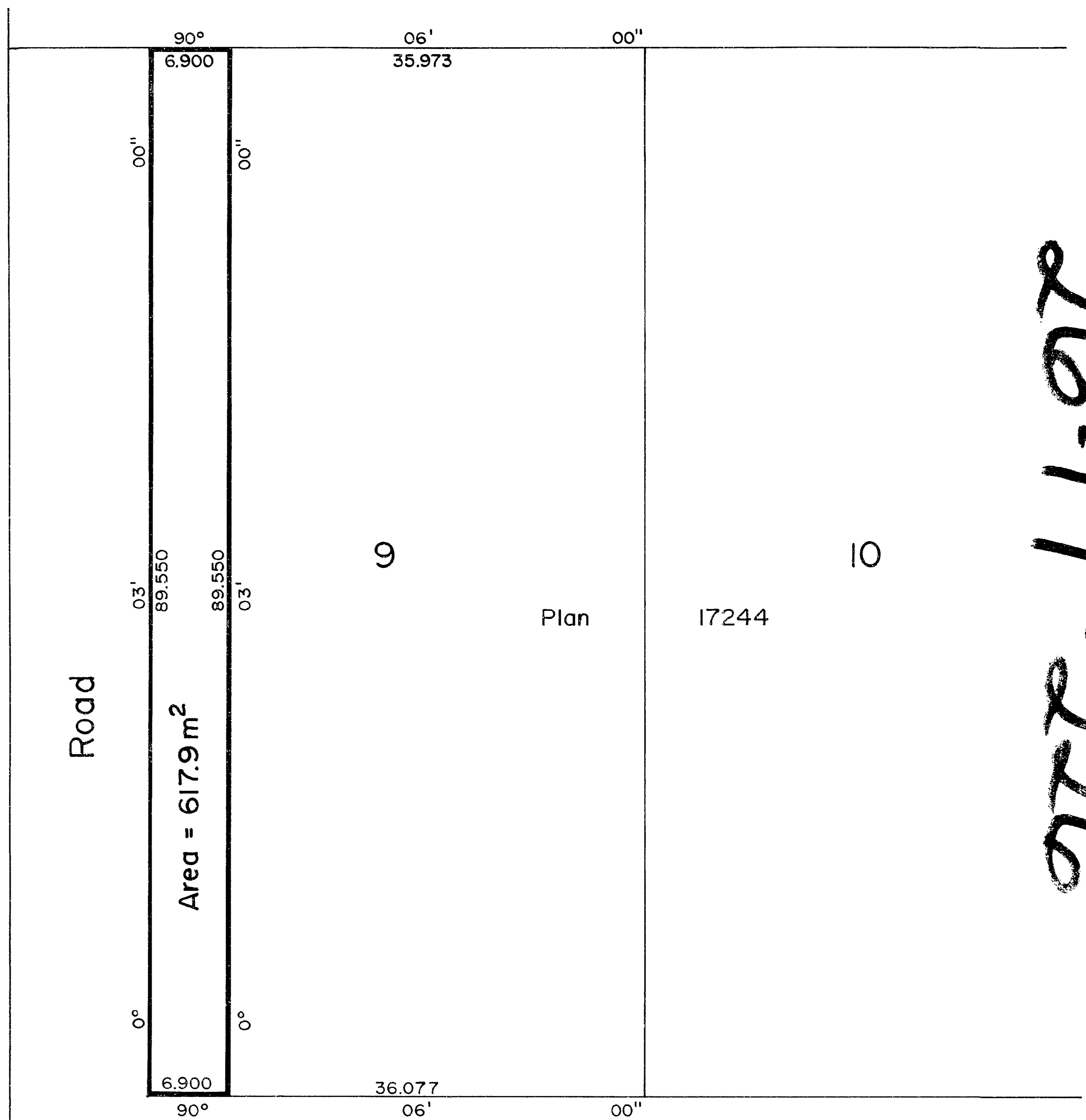
Known for purposes of identification as the Nechako - Chief Lake
Transmission Line Right of Way.

"W. G. Gandy" pri: 81
Registrar

Pursuant to Section 99(1)(e) of the
Land Title Act.


17244 A
Plan 16132

North 
2425
D.L.
S.W. 1/4



26-FF-226

R/W



Certified correct according to L.T.O. records
this 16th day of DECEMBER, 1985.

D W Powers
B.C.L.S.

Land Survey Section
Properties Division
E. C. Hydro & P.A.
8650-124th St.
Surrey

This plan lies within the Fraser - Fort George Regional District