

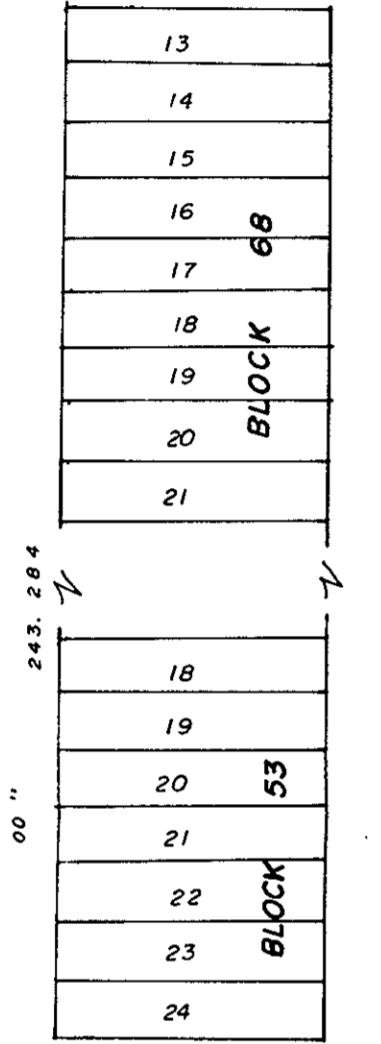
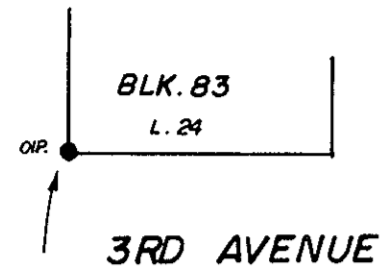
20

PLAN NO. 30928

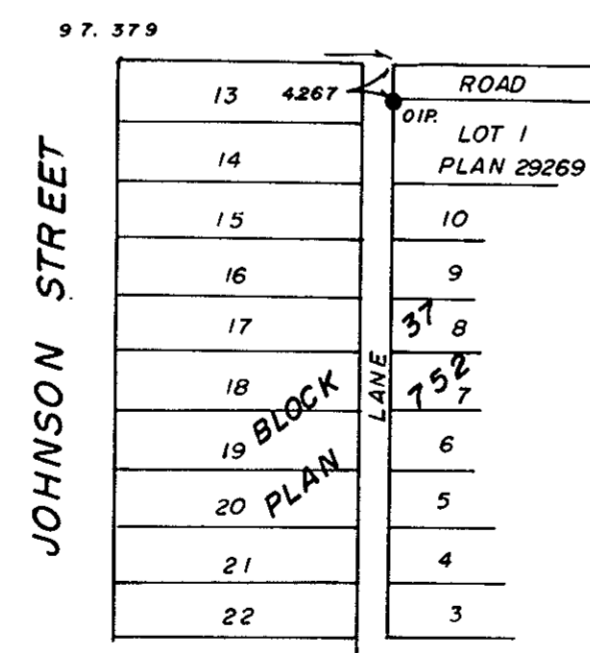
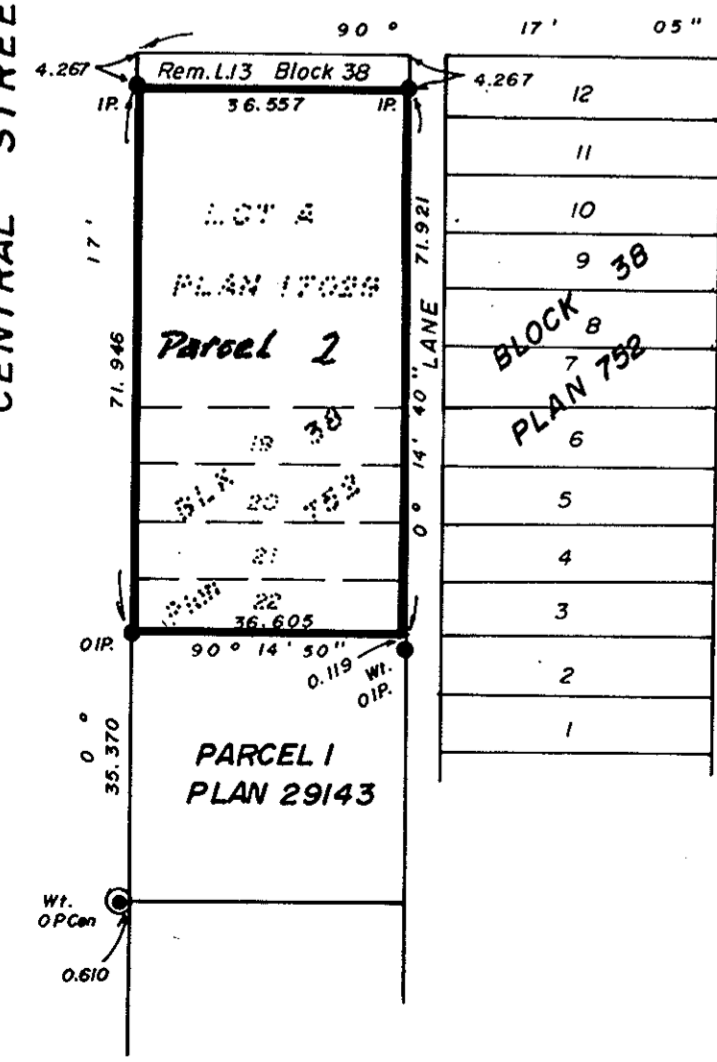
DEPOSITED IN THE LANDTITLE OFFICE AT PRINCE GEORGE  
THIS 24 DAY OF JULY 1985.

W.G. GANDY  
REGISTRAR

REFERENCE PLAN OF CONSOLIDATION  
OF LOT A PLAN 17029, and LOTS 19,  
20, 21 and 22 OF BLOCK 38, PLAN 752,  
DISTRICT LOT 937, CARIBOO DISTRICT.  
SCALE: 1:1000 (DISTANCES ARE IN METRES)



5TH AVENUE



BEARINGS ARE ASTRONOMIC DERIVED FROM  
PLAN 11121.

- IP..... STANDARD IRON POST.
- ⊙ P.Con..... STANDARD POST IN CONCRETE.
- O..... DENOTES "OLD"
- Wt..... DENOTES "WITNESS"

I, DALE KEOWN, A BRITISH COLUMBIA LAND SURVEYOR,  
OF PRINCE GEORGE IN BRITISH COLUMBIA CERTIFY THAT  
I WAS PRESENT AT AND PERSONALLY SUPERINTENDED  
THE SURVEY REPRESENTED BY THIS PLAN AND THAT THE  
SURVEY AND PLAN ARE CORRECT. THE SURVEY WAS  
COMPLETED ON THE 3rd DAY OF JUNE 1985.

Dale Keown  
D. Keown, B.C. L.S.

THIS PLAN LIES WITHIN THE FRASER FORT GEORGE  
REGIONAL DISTRICT.

Mc WILLIAM, WHYTE, GOBLE, & ASSOCIATES,  
B.C. LAND SURVEYORS,  
PRINCE GEORGE - KAMLOOPS - SMITHERS - SALMON ARM  
REF. NO. 85012

CENTRAL STREET WEST

JOHNSON STREET