

PLAN NO. 29905

DEPOSITED IN THE LAND TITLE OFFICE AT PRINCE GEORGE THIS 23RD DAY OF OCTOBER 1988

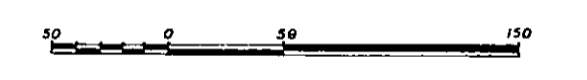
acting REGISTRAR

B.C. HYDRO and POWER AUTHORITY

NECHAKO x WILLISTON TRANSMISSION LINE RIGHT-OF-WAY.

PLAN OF STATUTORY RIGHT-OF-WAY IN REMAINDER OF DISTRICT LOT 819 AND N.E. 1/4 OF N.W. 1/4 OF DISTRICT LOT 819, CARIBOO DISTRICT.

SCALE: 1:2500 (ALL DISTANCES ARE IN METRES)



Pursuant to the Hydro and Power Authority Act, 1979, R.S. Chapter 188.

BEARINGS ARE ASTROMOMIC DERIVED FROM OBSERVATIONS ON POLARIS AND ARE REFERRED TO LAT. 53°56'30" LONG. 123°

- IP..... STANDARD IRON POST.
- CIP..... CAPPED IRON POST.
- PP..... STANDARD PIPE POST.
- O.P.P..... STANDARD POST IN CONCRETE
- O..... DENOTES OLD
- TH..... TRAVERSE HUB

I, DALE KEOWN, A BRITISH COLUMBIA LAND SURVEYOR OF PRINCE GEORGE IN BRITISH COLUMBIA CERTIFY THAT I WAS PRESENT AT AND PERSONALLY SUPERINTENDED THE SURVEY REPRESENTED BY THIS PLAN AND THAT THE SURVEY AND PLAN ARE CORRECT. THE SURVEY WAS COMPLETED ON THE 22ND DAY OF OCTOBER, 1988.

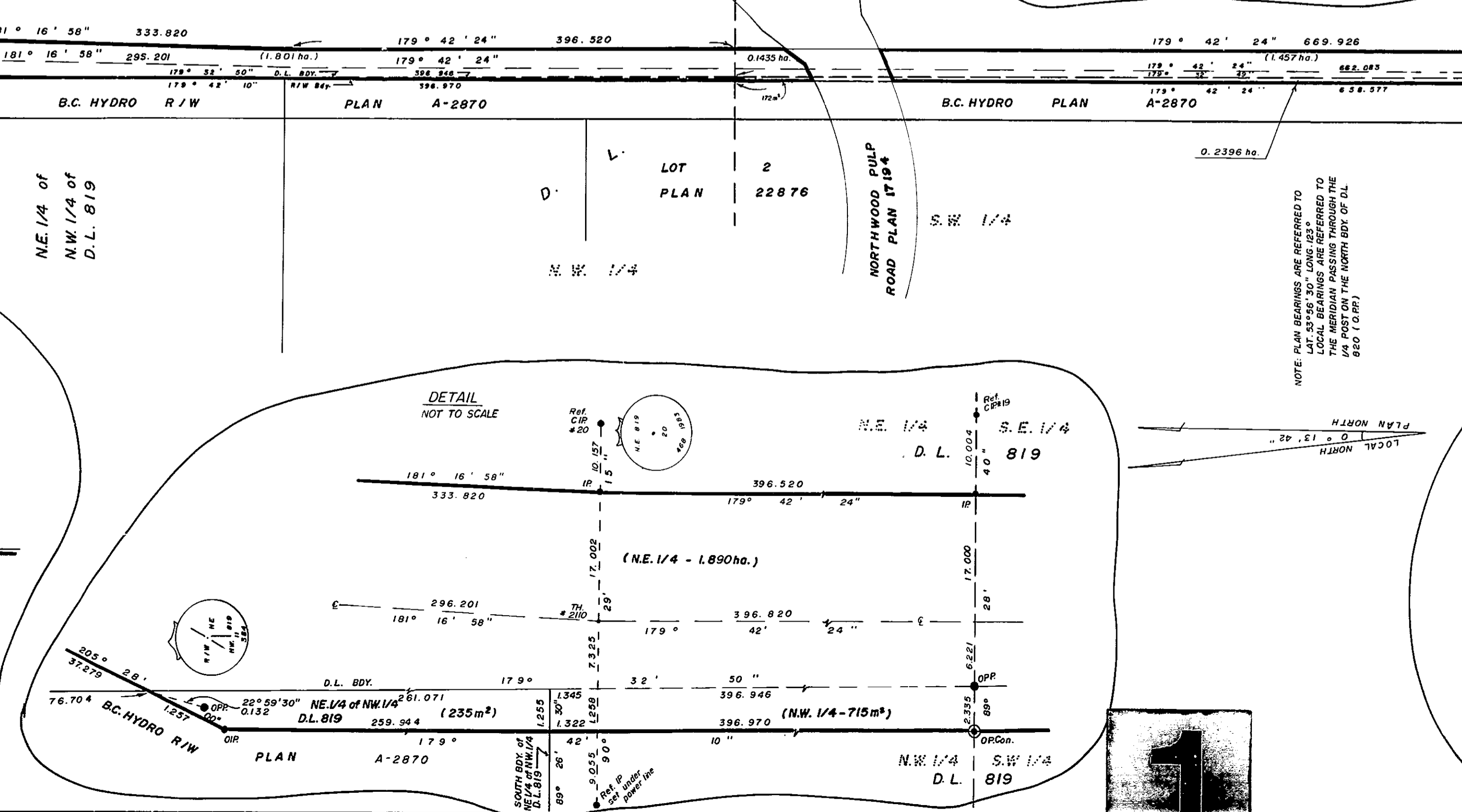
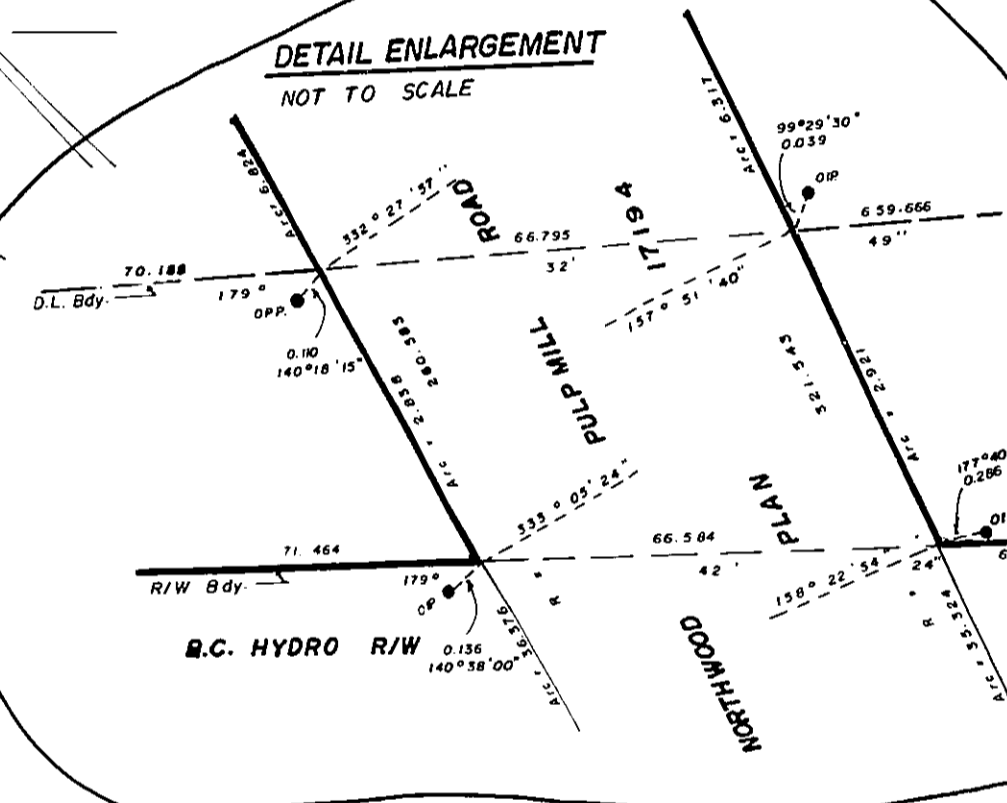
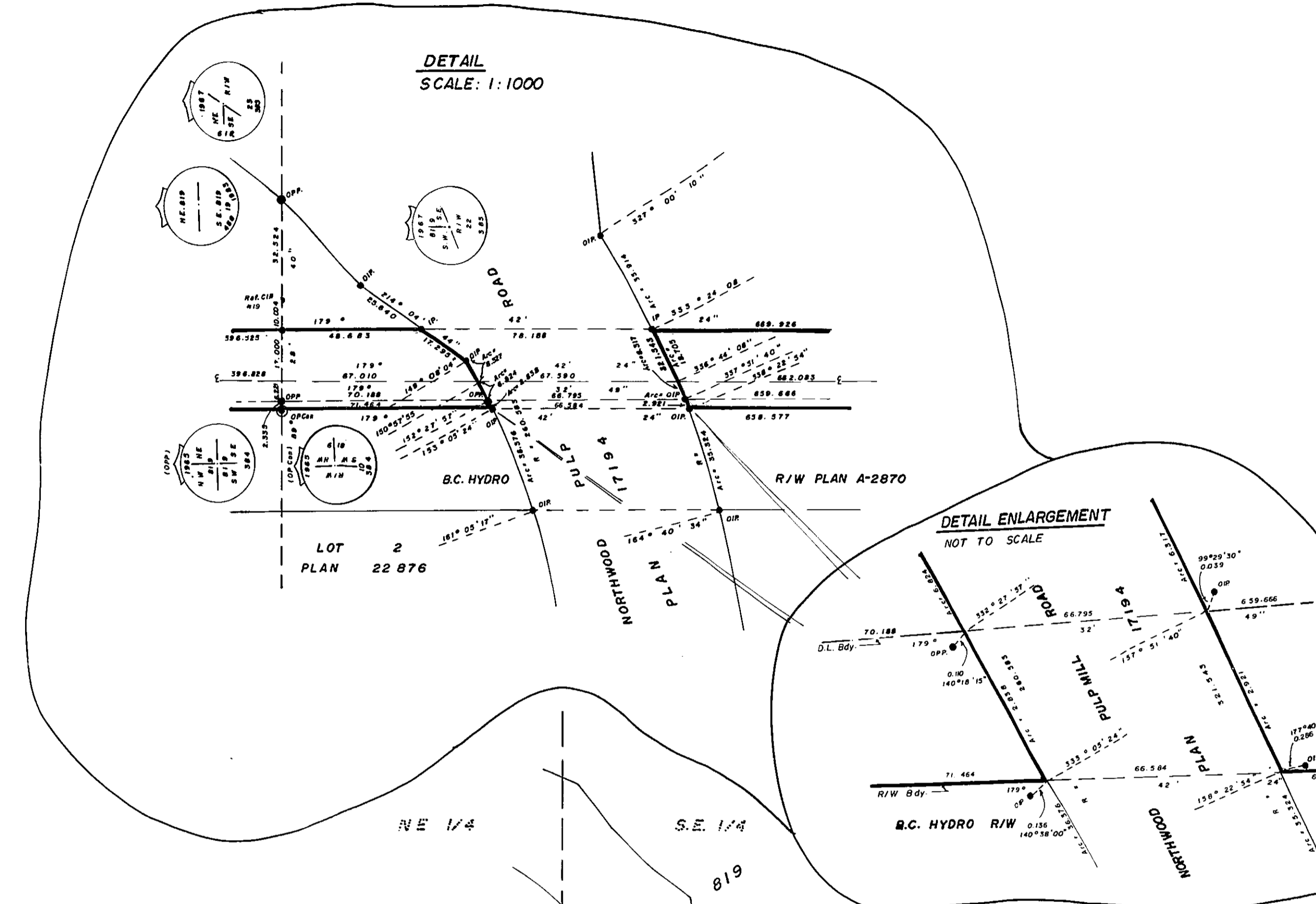
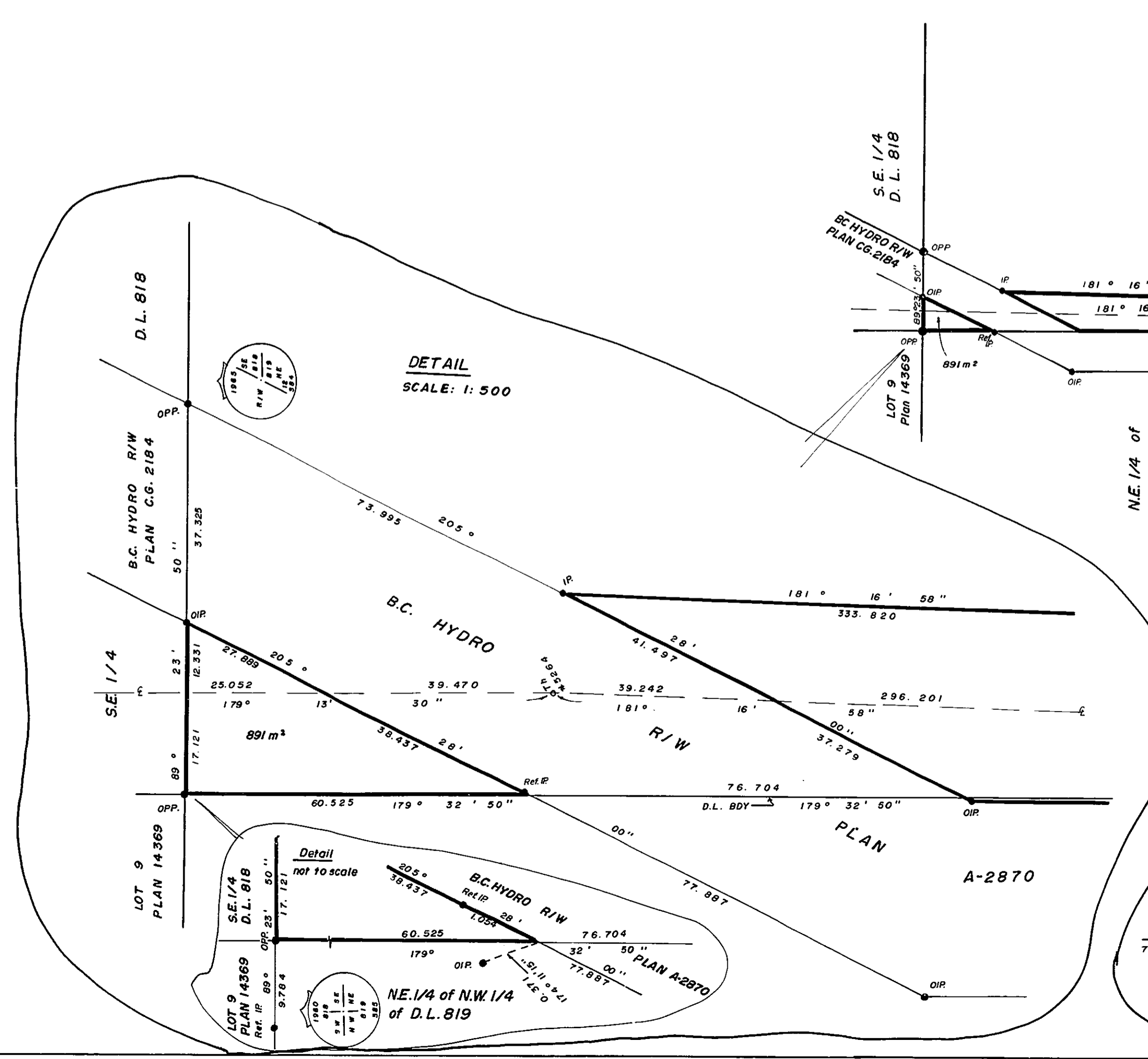
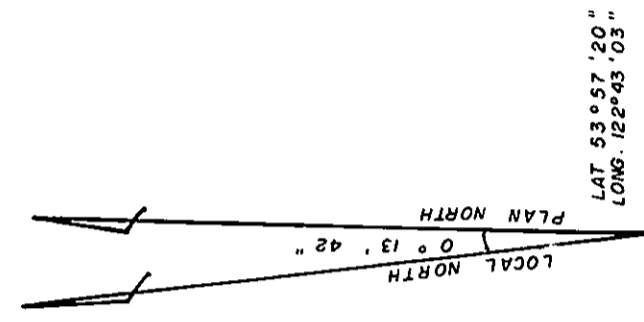
Dale Keown
D. KEOWN, B.C.L.S.

2

THIS PLAN LIES WITHIN THE FRASER-FORT GEORGE REGIONAL DISTRICT.

McWILLIAM, WHYTE, GOBLE & ASSOCIATES,
B.C. LAND SURVEYORS
PRINCE GEORGE - KAMLOOPS - SMITHERS - SALMON ARM
REF. NO. 83056

26-FF-226



NOTE: PLAN BEARINGS ARE REFERRED TO LOCAL BEARINGS ARE REFERRED TO THE MERIDIAN PASSING THROUGH THE 1/4 POST ON THE NORTH BVDY OF D.L. 819 (O.P.P.)

1