


26-FF-226

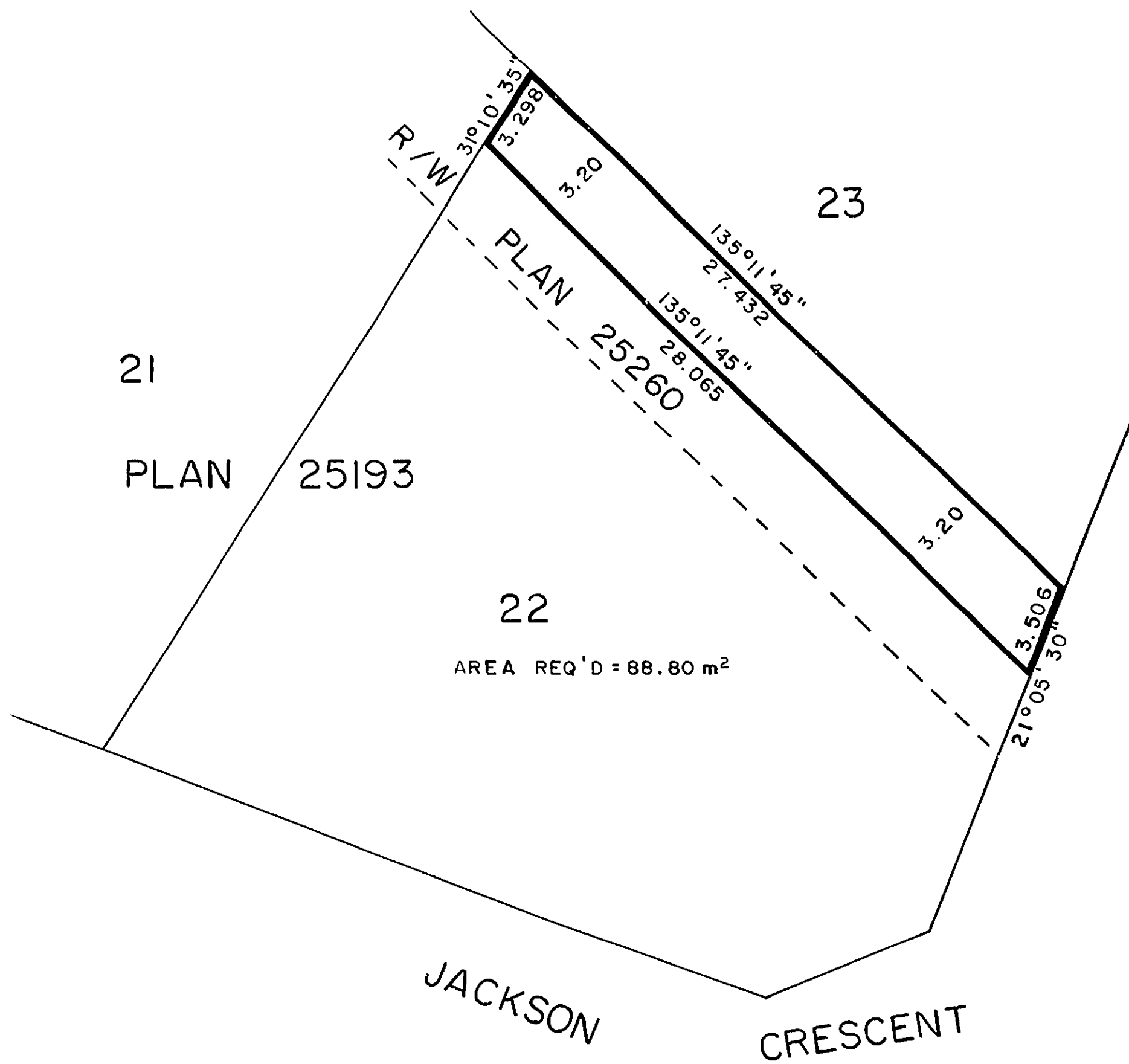
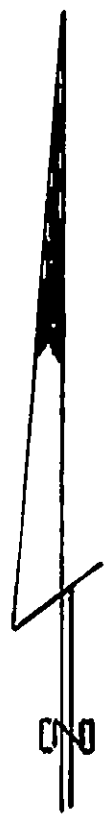
EXPLANATORY PLAN OF
 RIGHT-OF-WAY THROUGH
 LOT 22, PLAN 25193
 DISTRICT LOT 2611
 CARIBOO DISTRICT - BRITISH COLUMBIA
 SCALE: 1:250

PLAN N^o **29890**
 Deposited in the Land Title
 Office at Prince George, B.C. this
 14th day of March, 1984



NOTE: Bearings are astronomic, derived
 from Plan 25193

Acting Registrar *"G. Carlson" per LH*



CERTIFIED CORRECT
 This 20th Day of February, 1984

[Signature]
 D.A. DUFFY, B.C.L.S.

W.D. USHER & ASSOCIATES
 LAND SURVEYORS
 PRINCE GEORGE, B.C.
 12654 PJ 41

This plan lies within the Fraser-Fort George
 Regional District.