


EXPLANATORY PLAN OF
CONSOLIDATION OF
LOT 1, PLAN 29269 AND
LOTS 9 & 10, BLOCK 37, PLAN 752
DISTRICT LOT 937
CARIBOO DISTRICT

SCALE: 1 : 500




NOTE: Bearings are astronomic, derived from
the north boundary of Lot 1, Plan 29269

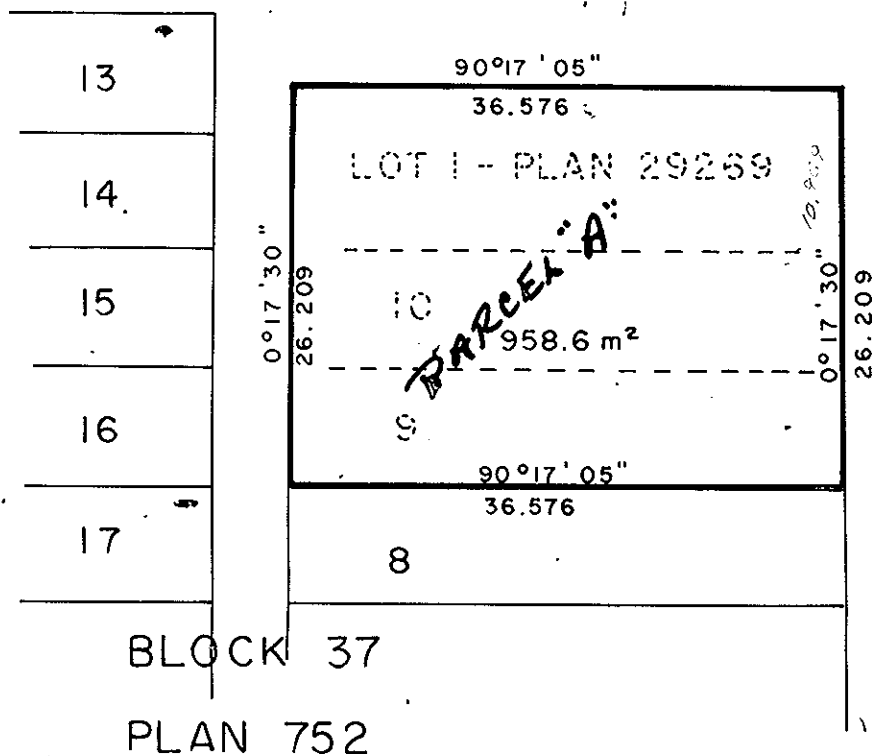
PLAN No 29706

Deposited in the Land Title
Office at Prince George, B.C. this
16 day of Dec, 1983.

J.C.
Registrar



FIFTH AVENUE



IRWIN STREET

CERTIFIED CORRECT
According to measurements shown on
plans of record in the
Prince George Land Title Office
This 24th day of November, 1983

D.A. DUFFY, B.C.L.S.

CITY OF PRINCE GEORGE

Mayor

Clerk

W. D. USHER & ASSOCIATES
LAND SURVEYORS
PRINCE GEORGE, B. C.
14161

This plan lies within the Fraser-Fort George
Regional District.